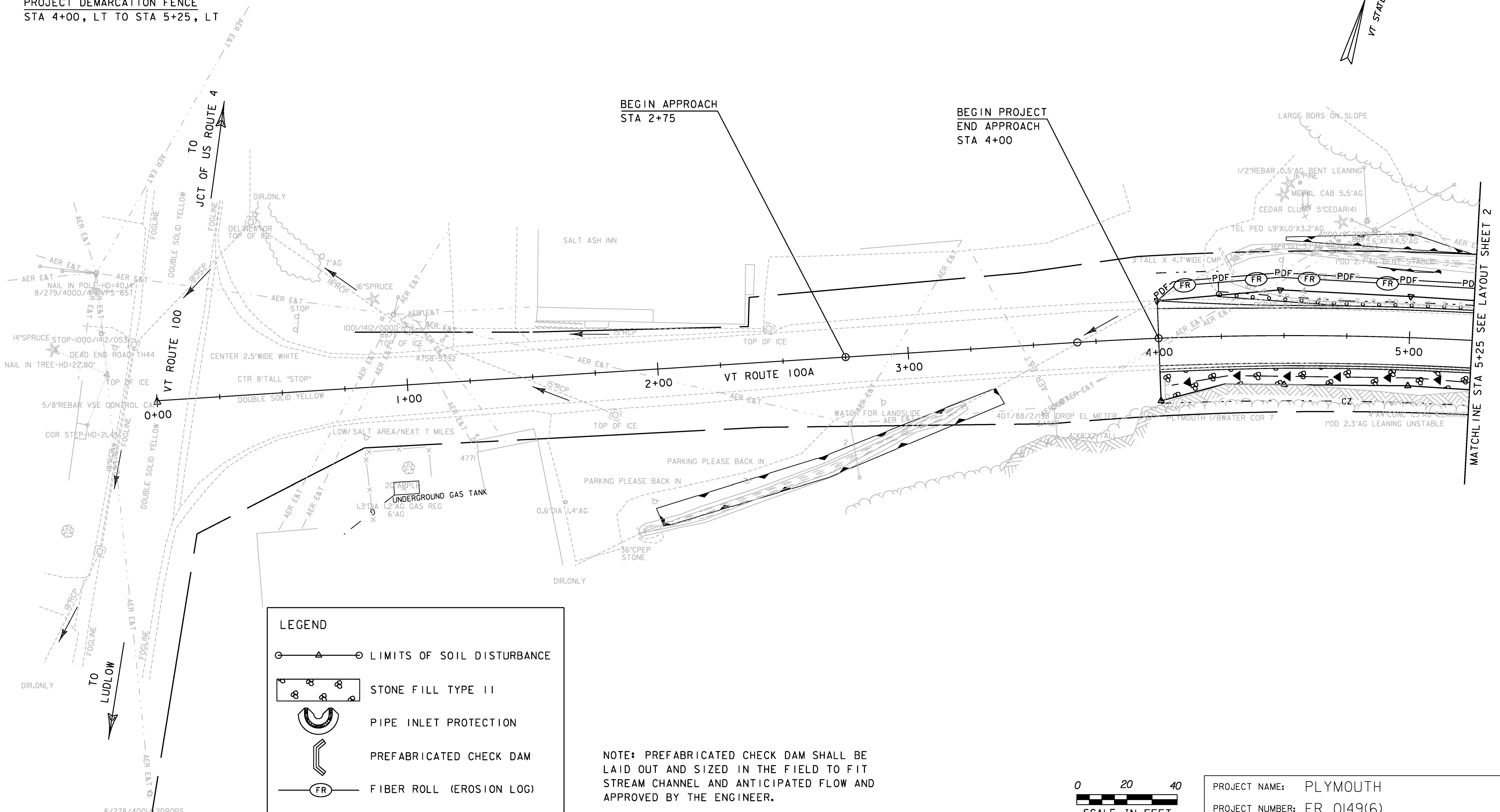
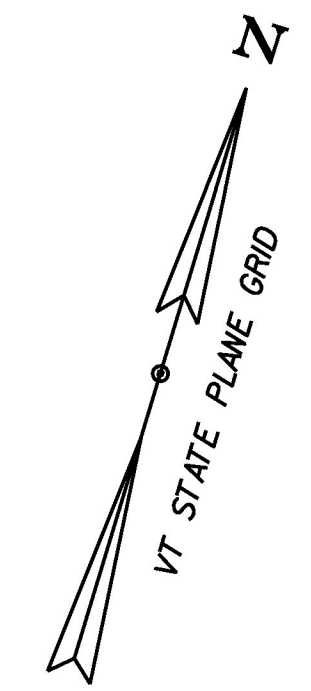


TEMPORARY STONE CHECK DAM, TYPE I  
 STA 4+00, RT TO STA 5+25, RT

EROSION LOG  
 STA 4+00, LT TO STA 5+25, LT

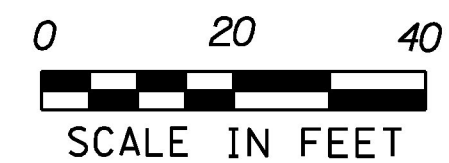
PROJECT DEMARCATION FENCE  
 STA 4+00, LT TO STA 5+25, LT



**LEGEND**

- LIMITS OF SOIL DISTURBANCE
- STONE FILL TYPE II
- PIPE INLET PROTECTION
- PREFABRICATED CHECK DAM
- FIBER ROLL (EROSION LOG)

NOTE: PREFABRICATED CHECK DAM SHALL BE LAID OUT AND SIZED IN THE FIELD TO FIT STREAM CHANNEL AND ANTICIPATED FLOW AND APPROVED BY THE ENGINEER.



PROJECT NAME: PLYMOUTH  
 PROJECT NUMBER: ER 0149(6)  
 FILE NAME: z13c318bdr\_ero.dgn  
 PROJECT LEADER: J.SANTACRUCE  
 DESIGNED BY: M.HASKINS  
 EPSC CONSTRUCTION LAYOUT SHEET 1

PLOT DATE: 5/17/2016  
 DRAWN BY: M.LOVETT  
 CHECKED BY: B.COLBURN  
 SHEET 39 OF 68

MATCH LINE STA 5+25 SEE LAYOUT SHEET 2