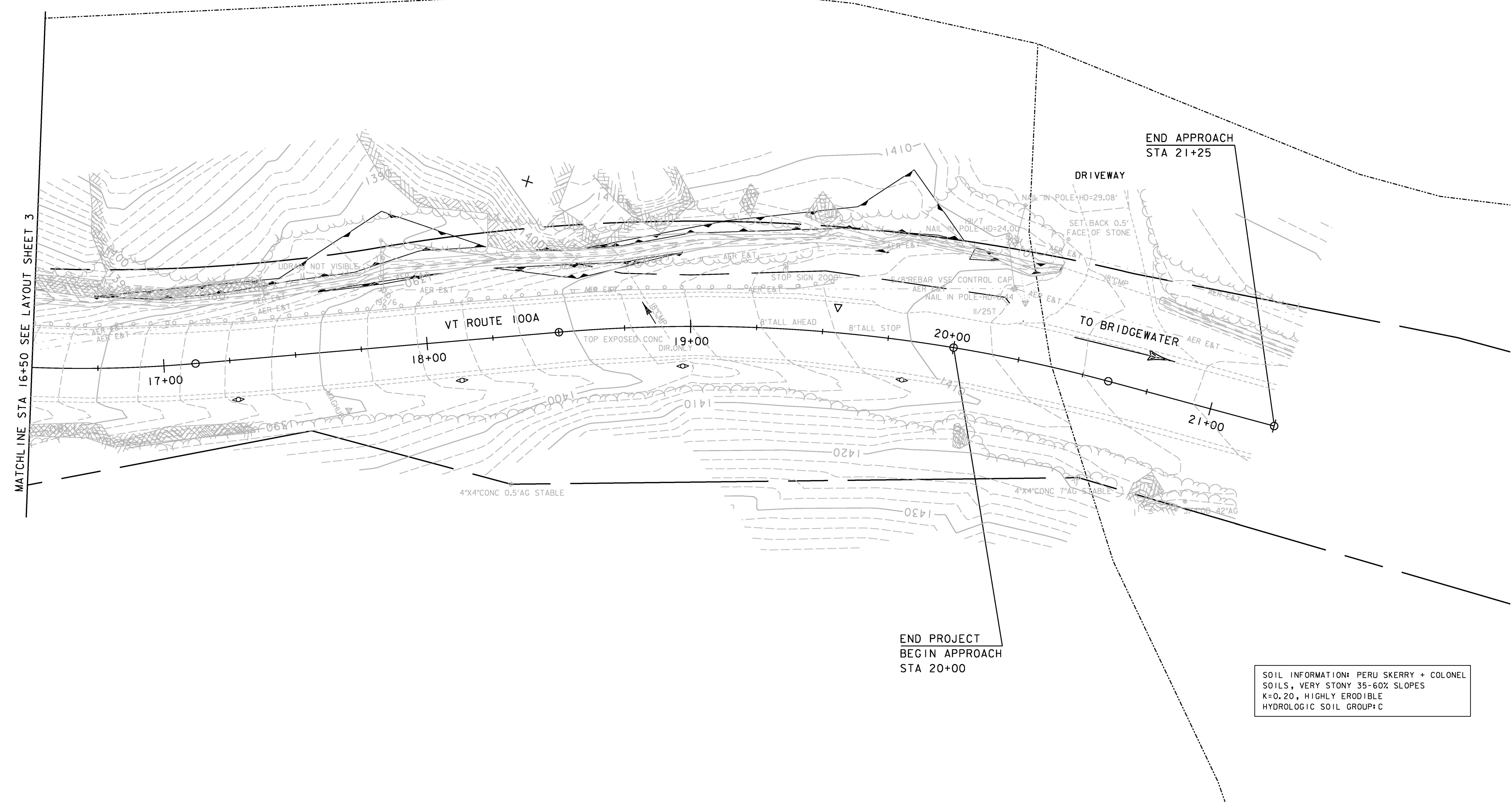
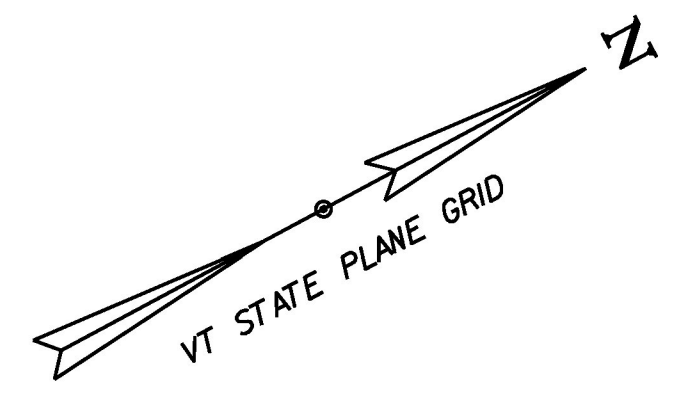


SOIL INFORMATION: TURNBRIDGE-LYMAN
 COMPLEX, VERY ROCKY 15-35% SLOPES
 K=0.20, HIGHLY ERODIBLE
 HYDROLOGIC SOIL GROUP: C



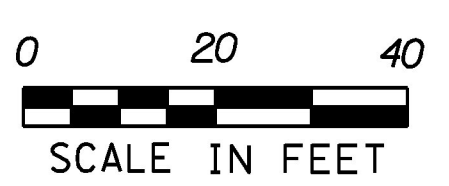
MATCHLINE STA 16+50 SEE LAYOUT SHEET 3

SOIL INFORMATION: MARLOW FINE SANDY
 LOAM 35-60% SLOPES
 K=0.20, HIGHLY ERODIBLE
 HYDROLOGIC SOIL GROUP: C

SOIL INFORMATION: PERU SKERRY + COLONEL
 SOILS, VERY STONY 35-60% SLOPES
 K=0.20, HIGHLY ERODIBLE
 HYDROLOGIC SOIL GROUP: C

END PROJECT
 BEGIN APPROACH
 STA 20+00

END APPROACH
 STA 21+25



PROJECT NAME: PLYMOUTH	PLOT DATE: 5/17/2016
PROJECT NUMBER: ER 0149(6)	DRAWN BY: M. LOVETT
FILE NAME: z13c318bdr_ero.dgn	CHECKED BY: B. COLBURN
PROJECT LEADER: J.SANTACRUCE	SHEET 38 OF 68
DESIGNED BY: M. HASKINS	
EPSC EXISTING LAYOUT SHEET 4	