


R. O. W. PLANS

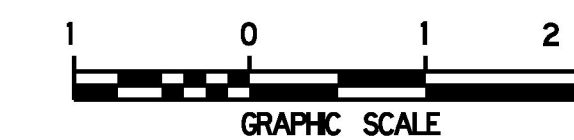
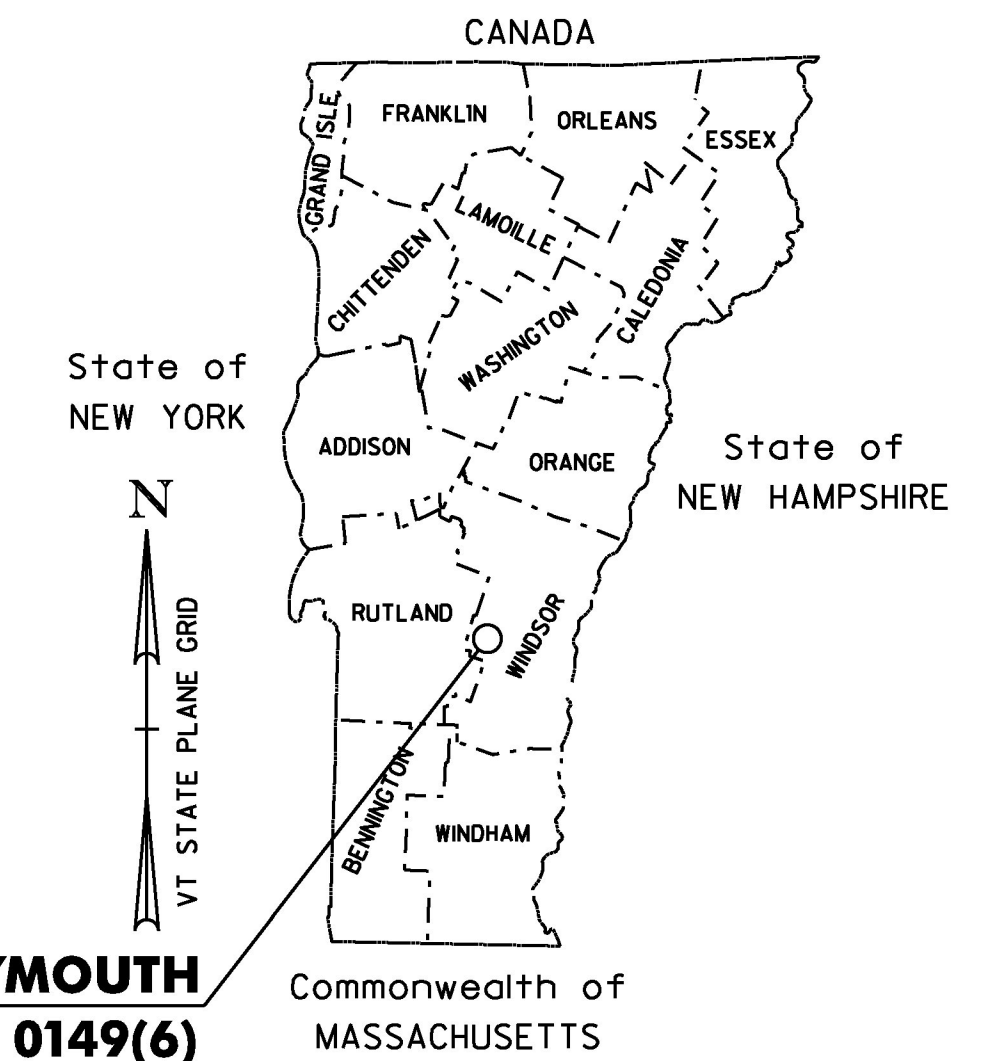
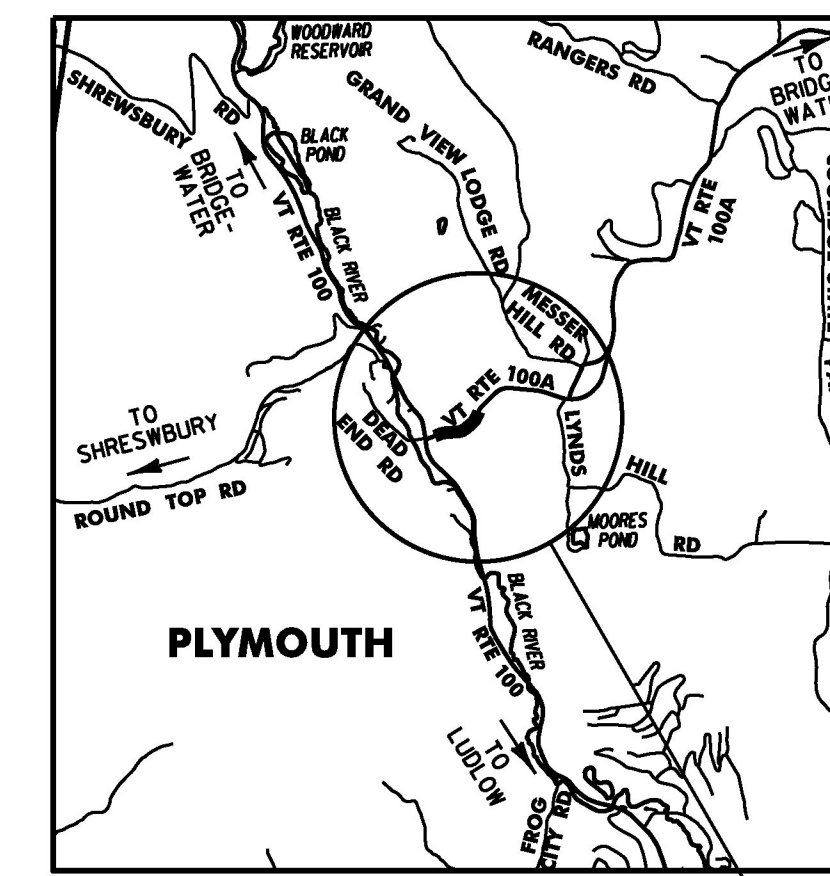
INDEX OF SHEETS

1	TITLE
2	LEGEND
3	DETAIL
4-7	LAYOUTS
8-9	TIE SHEETS
10-13	EPSC CONSTRUCTION SHEETS
14	TYPICAL
15	DETOUR
16	SLOPE STABILITY WEST
17	SLOPE STABILITY EAST

STATE OF VERMONT AGENCY OF TRANSPORTATION



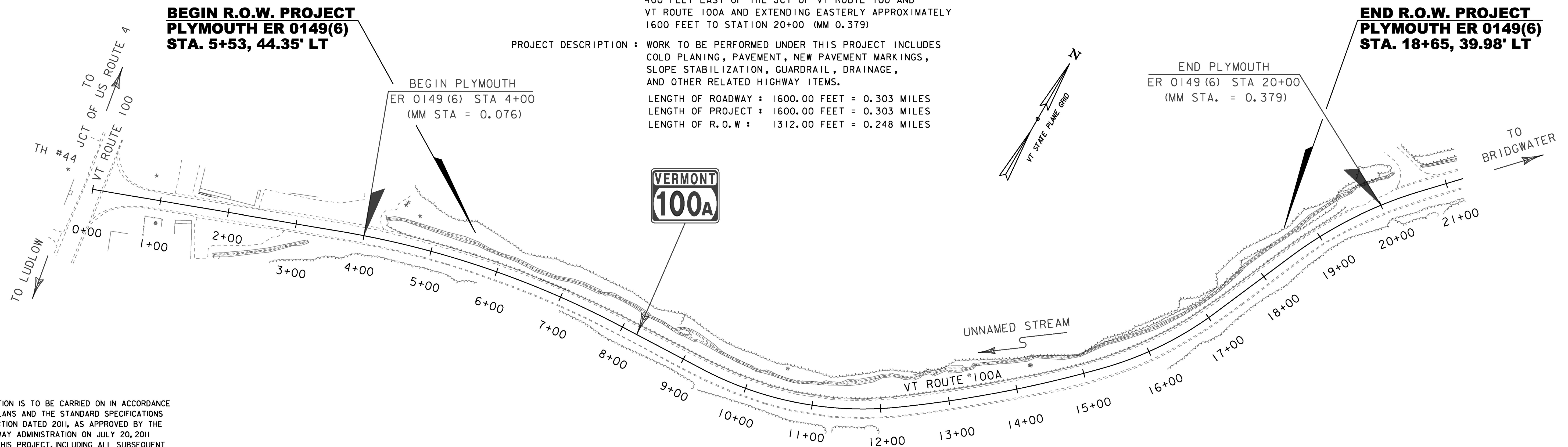
PROPOSED IMPROVEMENT TOWN OF PLYMOUTH COUNTY OF WINDSOR VT ROUTE 100A (MAJOR COLLECTOR)



PROJECT LOCATION : BEGINNING AT A POINT ON VT ROUTE 100A IN THE TOWN OF PLYMOUTH AT STATION 4+00 (MM 0.076) APPROXIMATELY 400 FEET EAST OF THE JCT OF VT ROUTE 100 AND VT ROUTE 100A AND EXTENDING EASTERLY APPROXIMATELY 1600 FEET TO STATION 20+00 (MM 0.379)

PROJECT DESCRIPTION : WORK TO BE PERFORMED UNDER THIS PROJECT INCLUDES COLD PLANING, PAVEMENT, NEW PAVEMENT MARKINGS, SLOPE STABILIZATION, GUARDRAIL, DRAINAGE, AND OTHER RELATED HIGHWAY ITEMS.

LENGTH OF ROADWAY : 1600.00 FEET = 0.303 MILES
 LENGTH OF PROJECT : 1600.00 FEET = 0.303 MILES
 LENGTH OF R. O. W. : 1312.00 FEET = 0.248 MILES



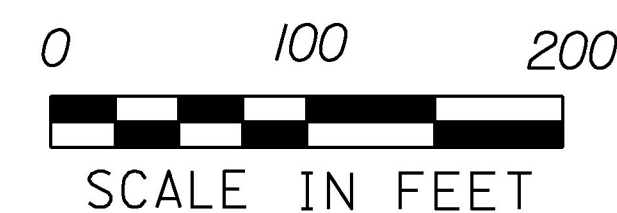
CONSTRUCTION IS TO BE CARRIED ON IN ACCORDANCE WITH THESE PLANS AND THE STANDARD SPECIFICATIONS FOR CONSTRUCTION DATED 2011, AS APPROVED BY THE FEDERAL HIGHWAY ADMINISTRATION ON JULY 20, 2011 FOR USE ON THIS PROJECT, INCLUDING ALL SUBSEQUENT REVISIONS AND SUCH REVISED SPECIFICATIONS AND SPECIAL PROVISIONS AS ARE INCORPORATED IN THESE PLANS.

QUALITY ASSURANCE PROGRAM : LEVEL 2

SURVEYED BY : VT SURVEY & ENGINEERING
 SURVEYED DATE : 2/7/14

DATUM
 VERTICAL NAVD 88 (GEOID12A) FT
 HORIZONTAL NAD 83 (2011) SFT

ALL DRIVES AS INDICATED ON PLANS ARE SUBJECT TO PERMITS PURSUANT TO TITLE 19 V.S.A. § 1111.



For Right-Of-Way Purposes Only

CHIEF OF RIGHT OF WAY
 APPROVED ROBERT M. WHITE DATE 05-26-15
 PROJECT MANAGER : PAUL LIBBY
 PROJECT NAME : PLYMOUTH
 PROJECT NUMBER : ER 0149 (6)
 SHEET 16 OF 68 SHEETS