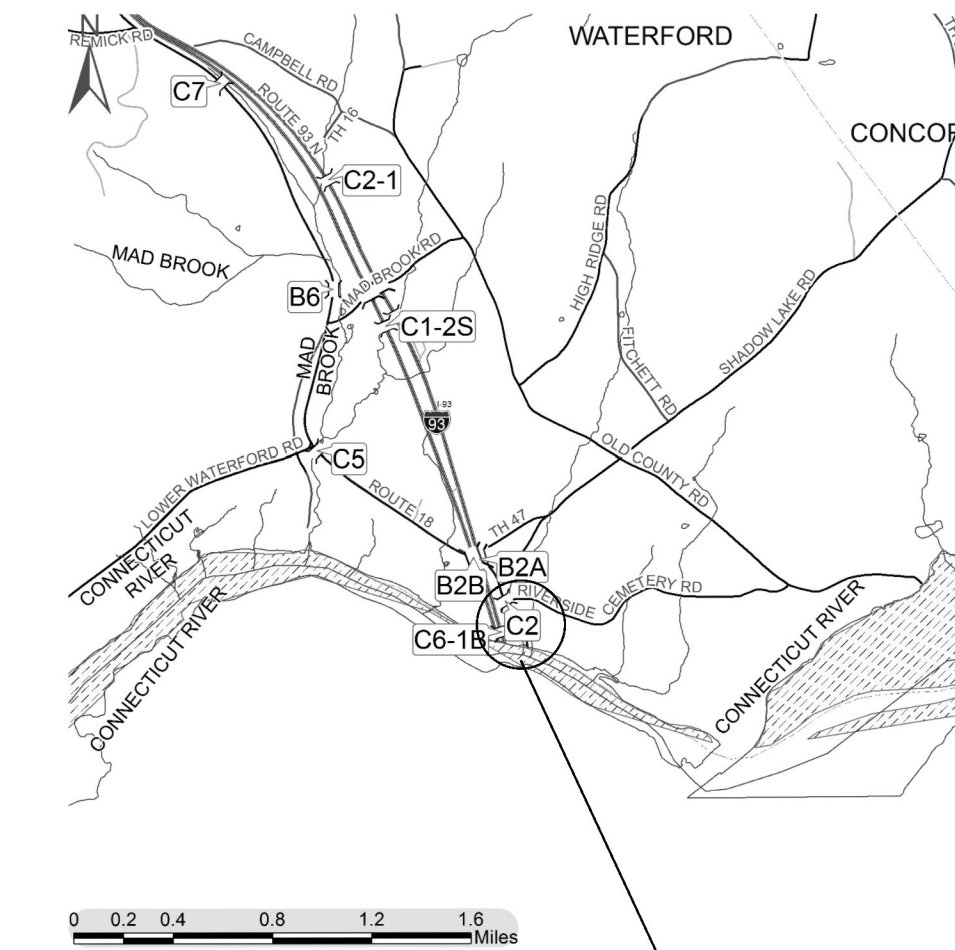


# STATE OF VERMONT AGENCY OF TRANSPORTATION



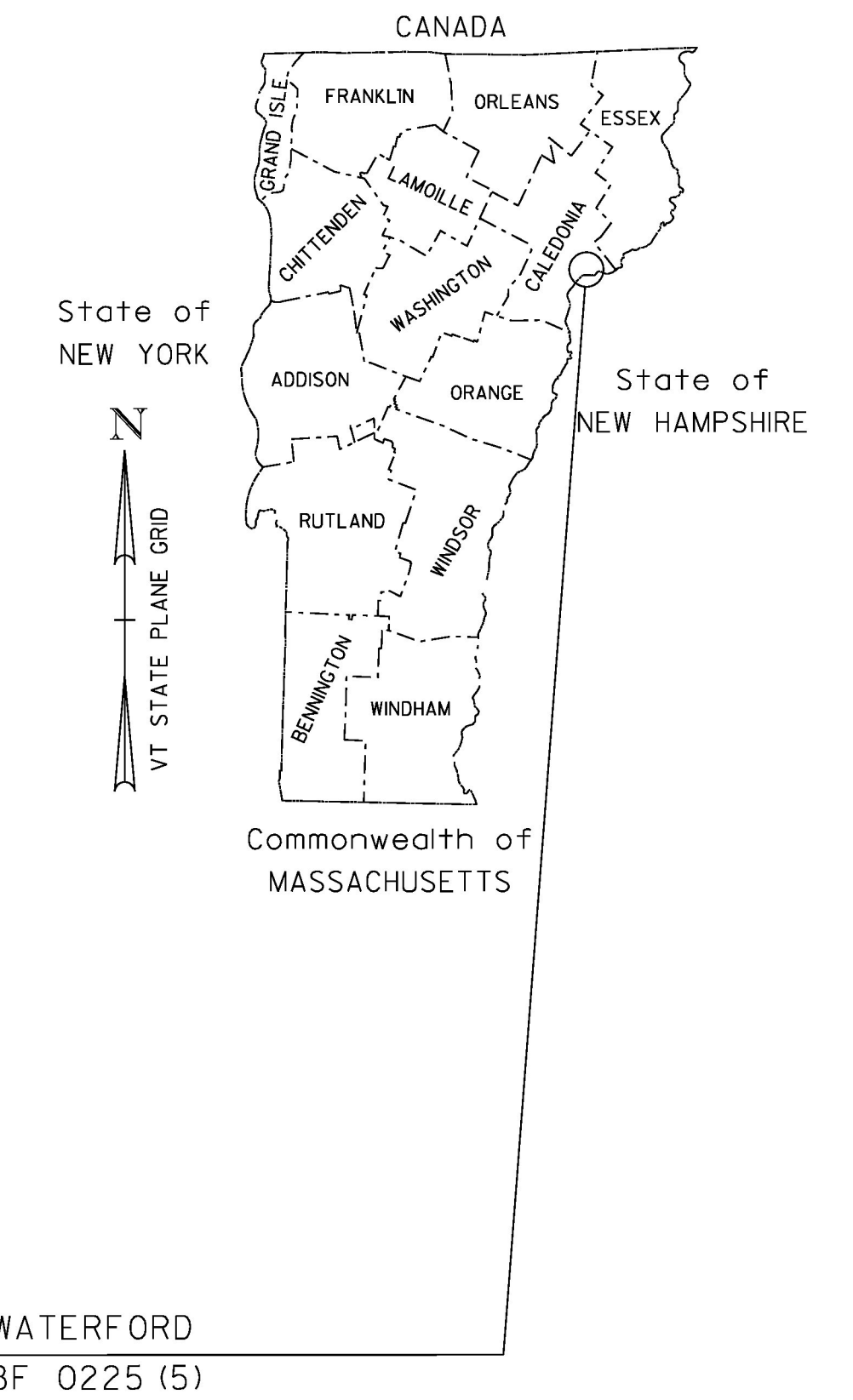
## PROPOSED IMPROVEMENT BRIDGE PROJECT

TOWN OF WATERFORD  
COUNTY OF CALEDONIA



0 0.2 0.4 0.8 1.2 1.6 Miles

LOCATION MAP



State of  
NEW YORK  
VT STATE PLANE GRID  
N

Commonwealth of  
MASSACHUSETTS

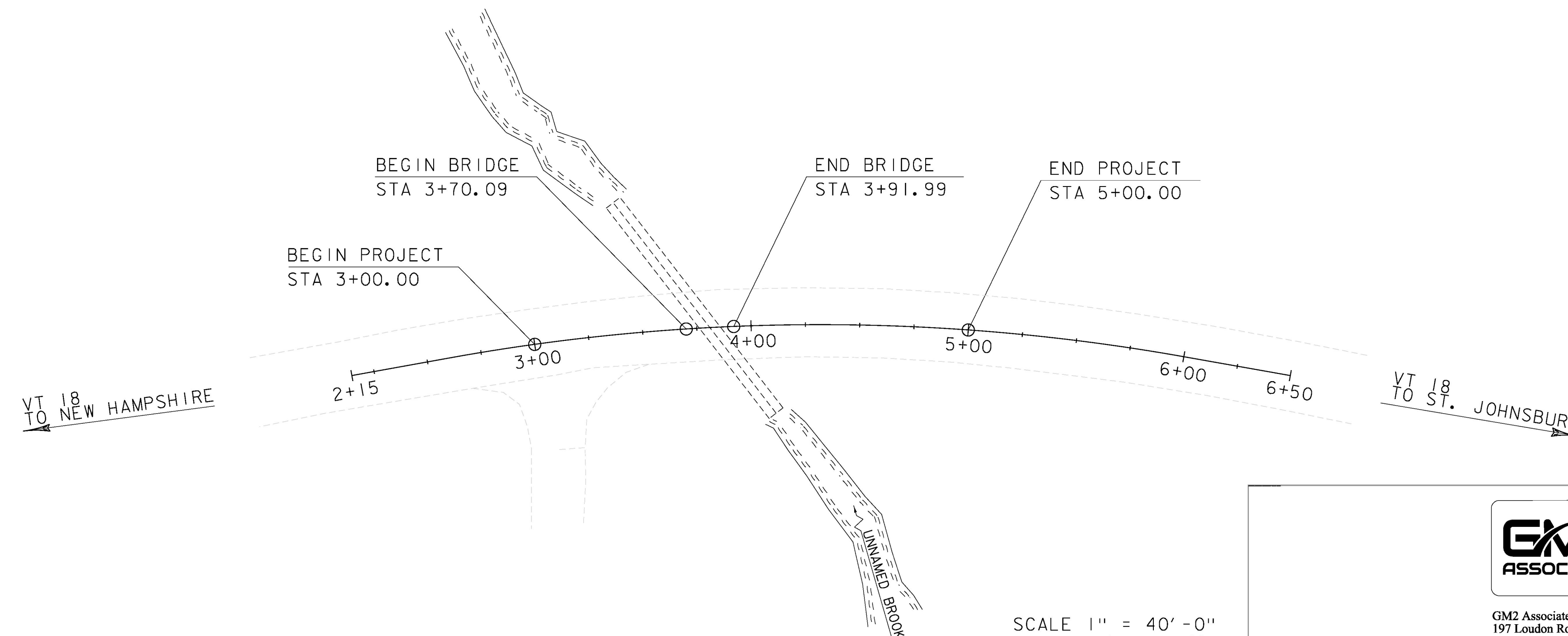
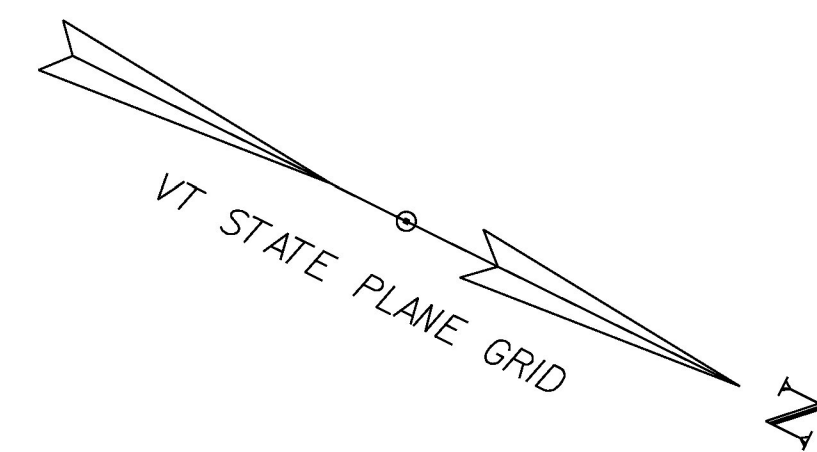
WATERFORD  
BF 0225 (5)

ROUTE NO : VT ROUTE 18, RURAL MAJOR COLLECTOR BRIDGE NO : 2

PROJECT LOCATION: APPROXIMATELY 7.6 MILES SOUTH OF THE INTERSECTION OF VT ROUTE 18 AND US ROUTE 2.

PROJECT DESCRIPTION: REPLACEMENT OF EXISTING CULVERT WITH A NEW PRECAST CONCRETE BOX CULVERT WITH RELATED APPROACH ROADWAY AND CHANNEL WORK.

LENGTH OF STRUCTURE: 21.90 FEET  
LENGTH OF ROADWAY: 178.10 FEET  
LENGTH OF PROJECT: 200.00 FEET



SCALE 1" = 40'-0"  
40 0 40

CONSTRUCTION IS TO BE CARRIED ON IN ACCORDANCE WITH THESE PLANS AND THE STANDARD SPECIFICATIONS FOR CONSTRUCTION DATED 2014 AS APPROVED BY THE FEDERAL HIGHWAY ADMINISTRATION ON JULY 20, 2011 FOR USE ON THIS PROJECT, INCLUDING ALL SUBSEQUENT REVISIONS AND SUCH REVISED SPECIFICATIONS AND SPECIAL PROVISIONS AS ARE INCORPORATED IN THESE PLANS.

QUALITY ASSURANCE PROGRAM : LEVEL 2

SURVEYED BY : VTRANS  
SURVEYED DATE : 12/27/2013

DATUM  
VERTICAL NAVD88  
HORIZONTAL NAVD83 (2011)



GM2 Associates, Inc.  
197 Loudon Road, Suite 310  
Concord, NH 03301  
Tel: 603-856-7854  
Fax: 603-856-7855

**CONTRACT PLANS  
27-DEC-2017**

DIRECTOR OF PROJECT DELIVERY

APPROVED \_\_\_\_\_ DATE \_\_\_\_\_

PROJECT MANAGER : D. LANDRY

PROJECT NAME : WATERFORD  
PROJECT NUMBER : BF 0225 (5)

SHEET 32 OF 63 SHEETS