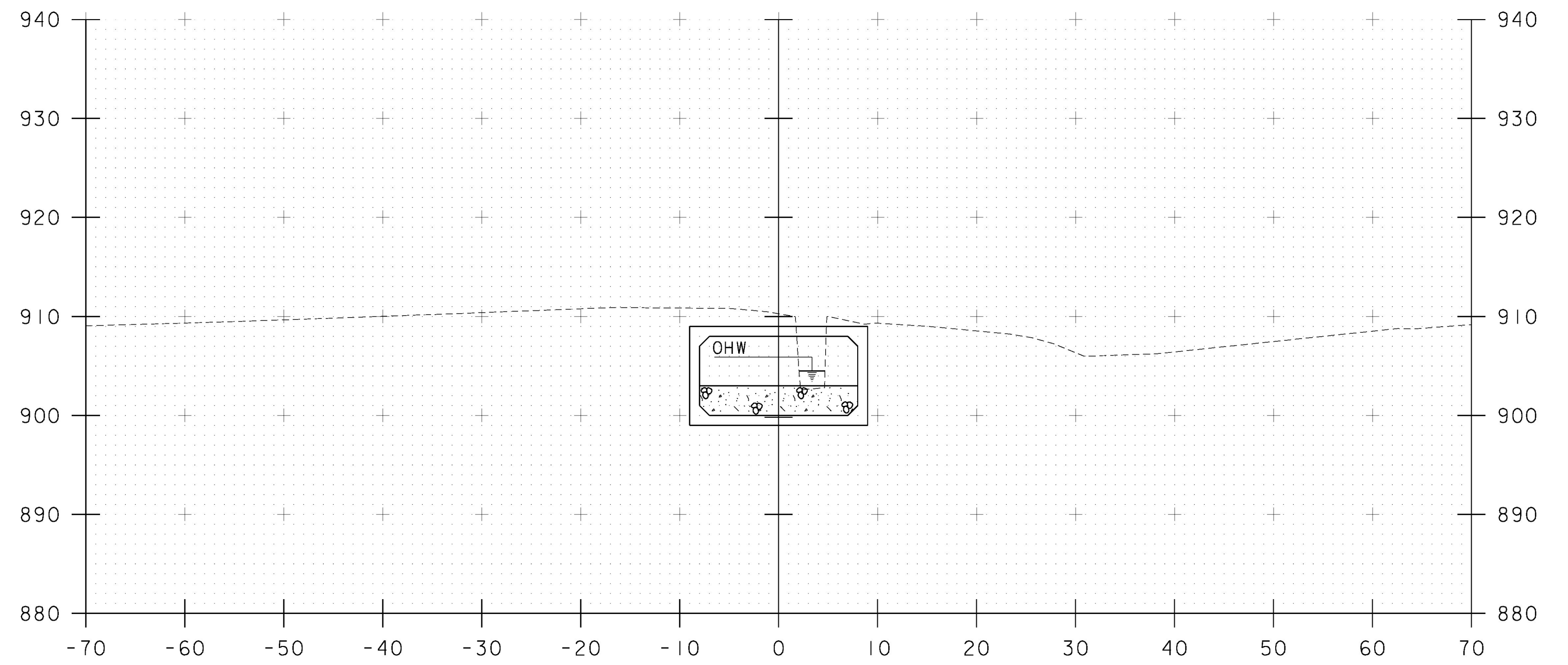


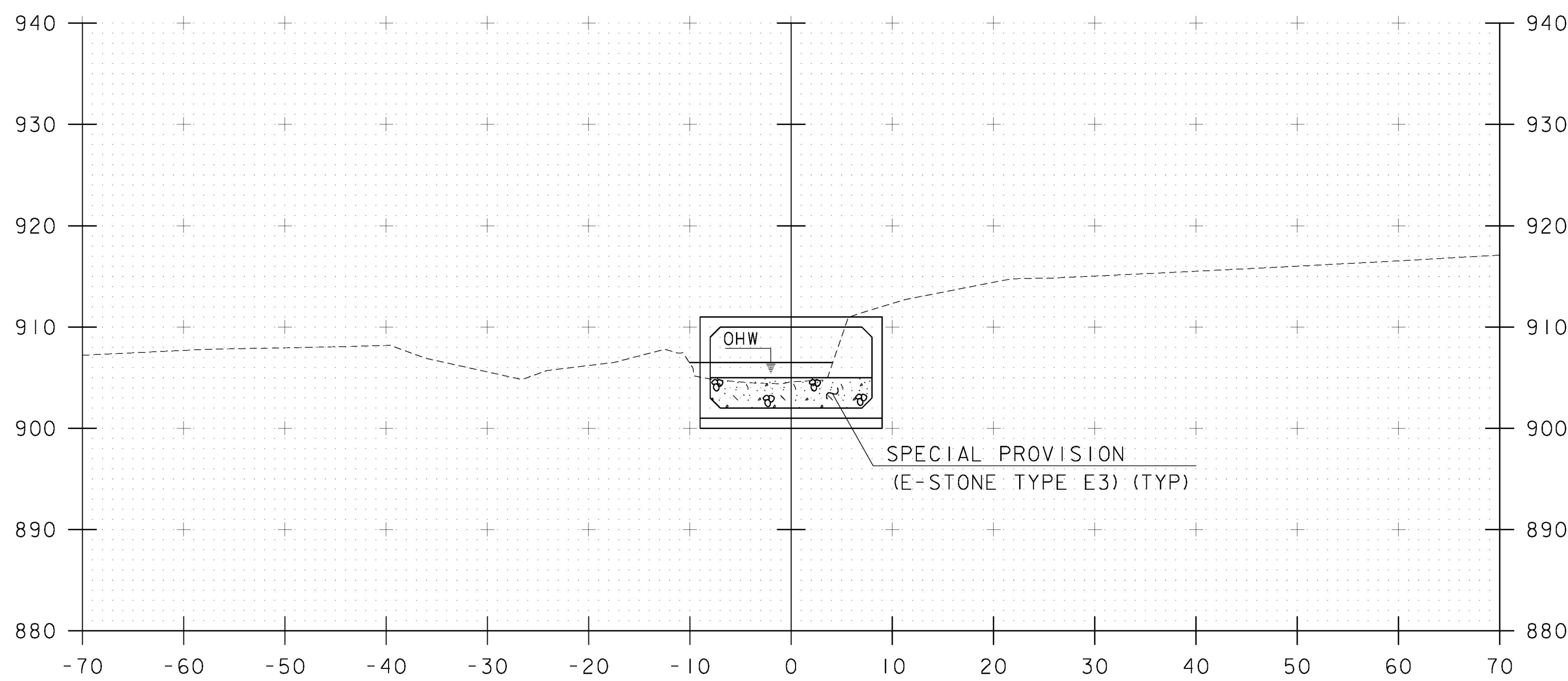
STA 50+75.00 BACK STATION
 END UNCLASSIFIED CHANNEL EXCAVATION
 END GEOTEXTILE UNDER STONE FILL
 END STONE FILL, TYPE IV
 END GRUBBING MATERIAL

51+00

STA 51+25.00 AHEAD STATION
 BEGIN UNCLASSIFIED CHANNEL EXCAVATION
 BEGIN GEOTEXTILE UNDER STONE FILL
 BEGIN STONE FILL, TYPE IV
 BEGIN GRUBBING MATERIAL

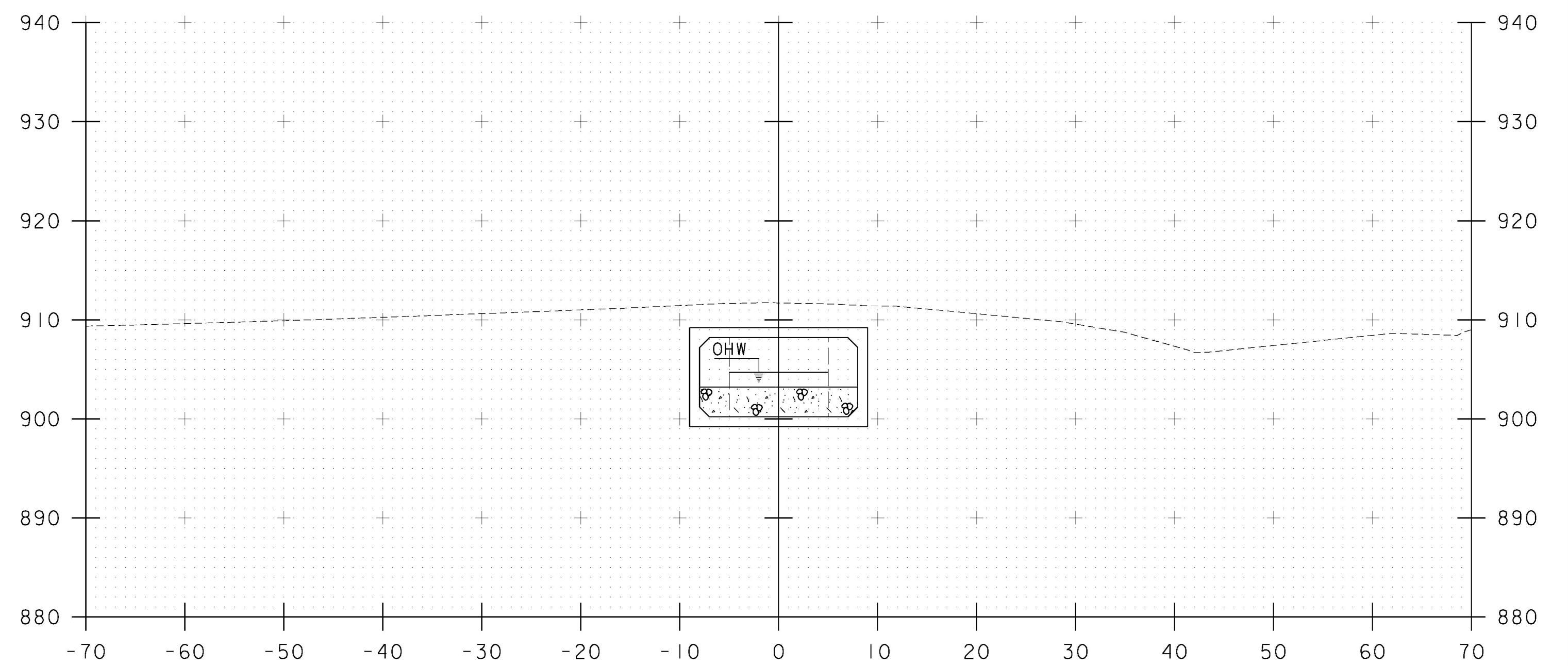


51+25



SPECIAL PROVISION
 (E-STONE TYPE E3) (TYP)

50+75



51+20

STA. 50+75 TO STA. 51+25



PROJECT NAME:	WATERFORD	
PROJECT NUMBER:	BF 0225(4)	
FILE NAME:	z13c268xs.dgn	PLOT DATE: 09/27/2017
PROJECT LEADER:	T. LEVINS	DRAWN BY: A. KURDEKAR
DESIGNED BY:	A. KURDEKAR	CHECKED BY: T. LEVINS
CHANNEL SECTIONS 2		SHEET 26 OF 63