

RELOCATE MAILBOX, SINGLE SUPPORT
STA. 214+30, LT

STONE FILL TYPE I & GRUBBING
MATERIAL (6")
STA. ~~213+06~~ TO ~~213+48~~, LT
212+49 214+00

DURABLE 4 INCH WHITE LINE (OPTION BID ITEM)
TEMPORARY 4 INCH WHITE LINE, PAINT
(ALL LINES SHALL INCLUDE EDGE LINE BREAKS
AND RADII FOR SIDE ROADS)
STA. 210+00 TO 214+00, SOLID LT & RT

DURABLE 4 INCH YELLOW LINE (OPTION BID ITEM)
TEMPORARY 4 INCH YELLOW LINE, PAINT
(ALL LINES SHALL INCLUDE CENTER LINE BREAKS
FOR SIDE ROADS)
STA. 210+00 TO 214+00, SOLID LT & RT

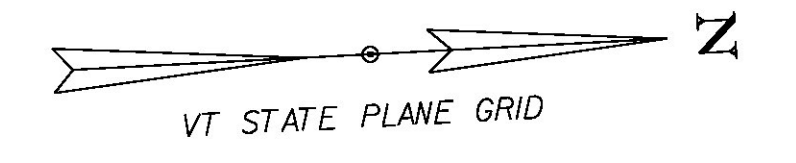
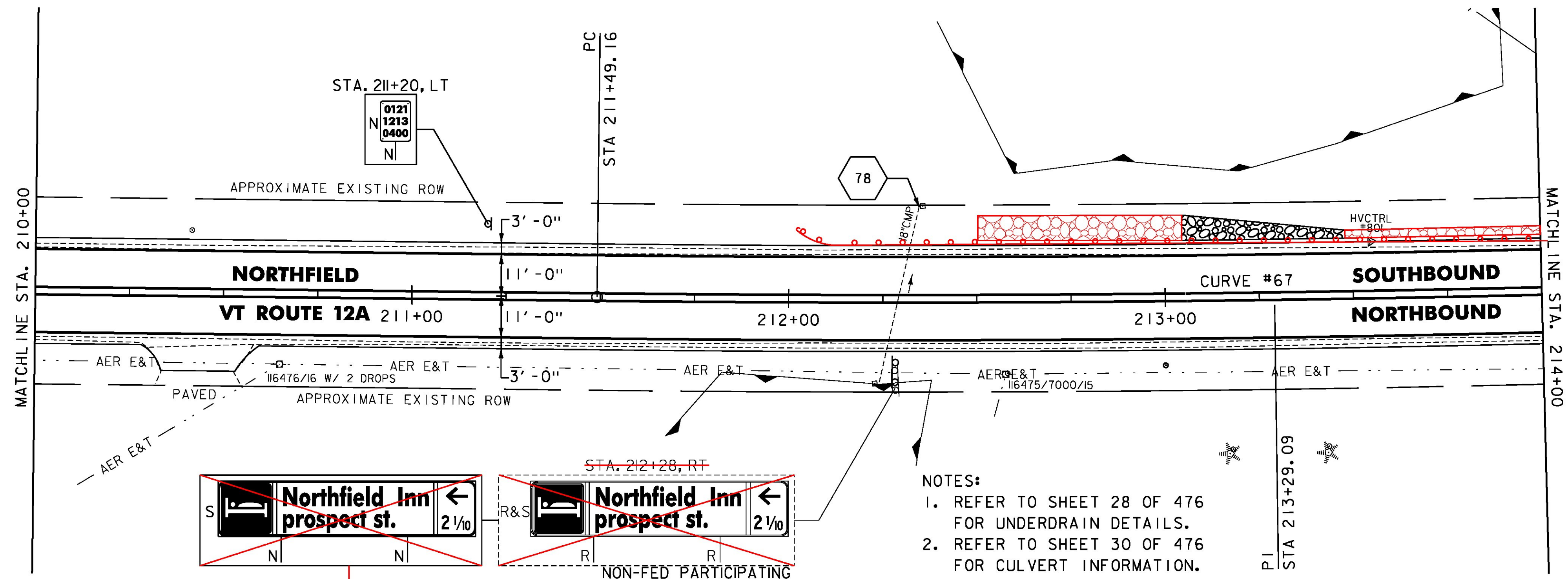
REMOVING SIGNS
AS SHOWN - 1

ERECTING SALVAGED SIGNS
AS SHOWN - 1

BARRIER FENCE
STA. 210+75 TO 213+40, RT

EROSION LOG
STA. 211+55 TO 212+60, RT

CLEANING CULV. PIPE, IN-PLACE
(0 TO 24IN., INCL.)
CULVERT #78, 48LF



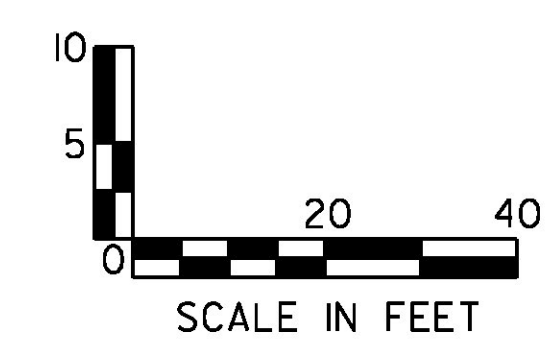
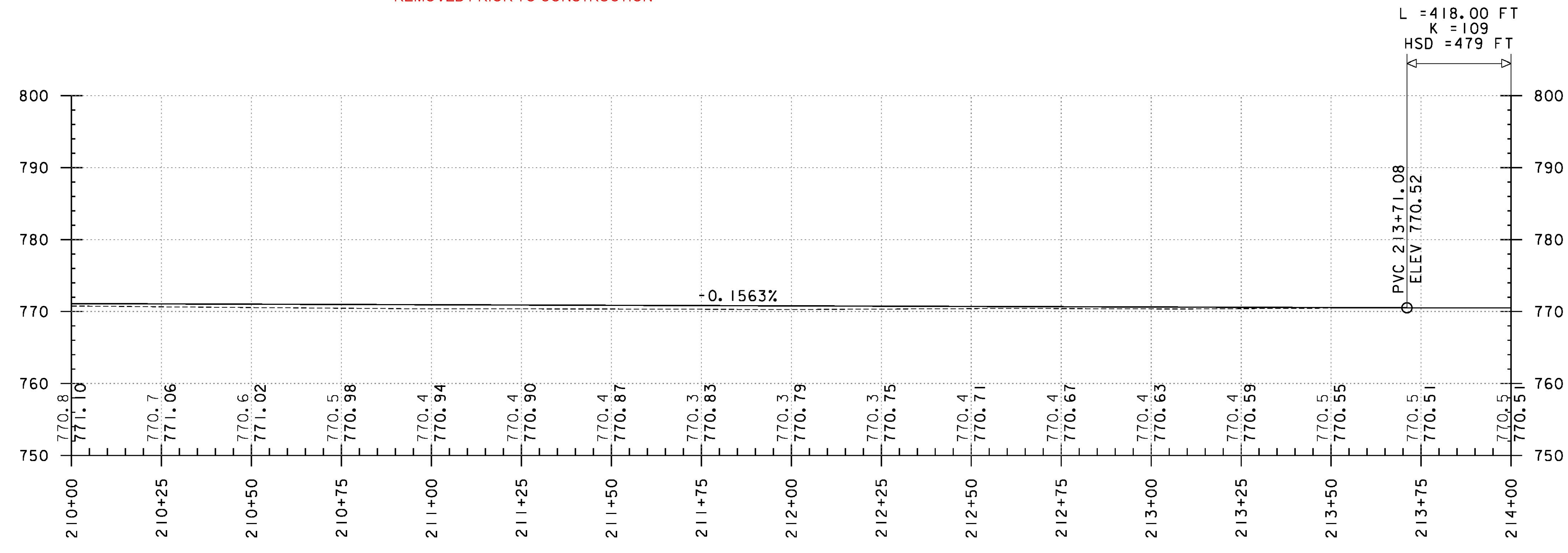
STEEL BEAM GUARDRAIL, GALVANIZED
STA. 212+06 TO 212+18, LT

STEEL BEAM GUARDRAIL, GALVANIZED W/ 8' POSTS
STA. 212+18 TO 214+00, LT

ANCHOR FOR STEEL BEAM RAIL
STA. 212+06, LT

- NOTES:
1. REFER TO SHEET 28 OF 476 FOR UNDERDRAIN DETAILS.
 2. REFER TO SHEET 30 OF 476 FOR CULVERT INFORMATION.
 3. REFER TO SHEET 15 OF 476 FOR CURVE DATA.

THIS SIGN WASN'T PRESENT, PREVIOUSLY
REMOVED PRIOR TO CONSTRUCTION



| | |
|--------------------------|----------------------|
| PROJECT NAME: | ROXBURY - NORTHFIELD |
| PROJECT NUMBER: | ER STP 0187(13) |
| FILE NAME: | z13cl84bdr.dgn |
| PROJECT LEADER: | M. FOISY |
| DESIGNED BY: | G. BURGMEIER |
| PLAN & PROFILE SHEET I02 | |
| PLOT DATE: | 5/25/2016 |
| DRAWN BY: | G. BARRETT |
| CHECKED BY: | G. EDWARDS |
| SHEET | 152 OF 476 |