

STONE FILL TYPE I & GRUBBING MATERIAL (6")  
 STA. 176+75 TO 178+75, LT

DURABLE 4 INCH WHITE LINE (OPTION BID ITEM)  
 TEMPORARY 4 INCH WHITE LINE, PAINT  
 (ALL LINES SHALL INCLUDE EDGE LINE BREAKS AND RADII FOR SIDE ROADS)  
 STA. 175+00 TO 180+00, SOLID LT & RT

DURABLE 4 INCH YELLOW LINE (OPTION BID ITEM)  
 TEMPORARY 4 INCH YELLOW LINE, PAINT  
 (ALL LINES SHALL INCLUDE CENTER LINE BREAKS FOR SIDE ROADS)  
 STA. 175+00 TO 180+00, SOLID LT & RT

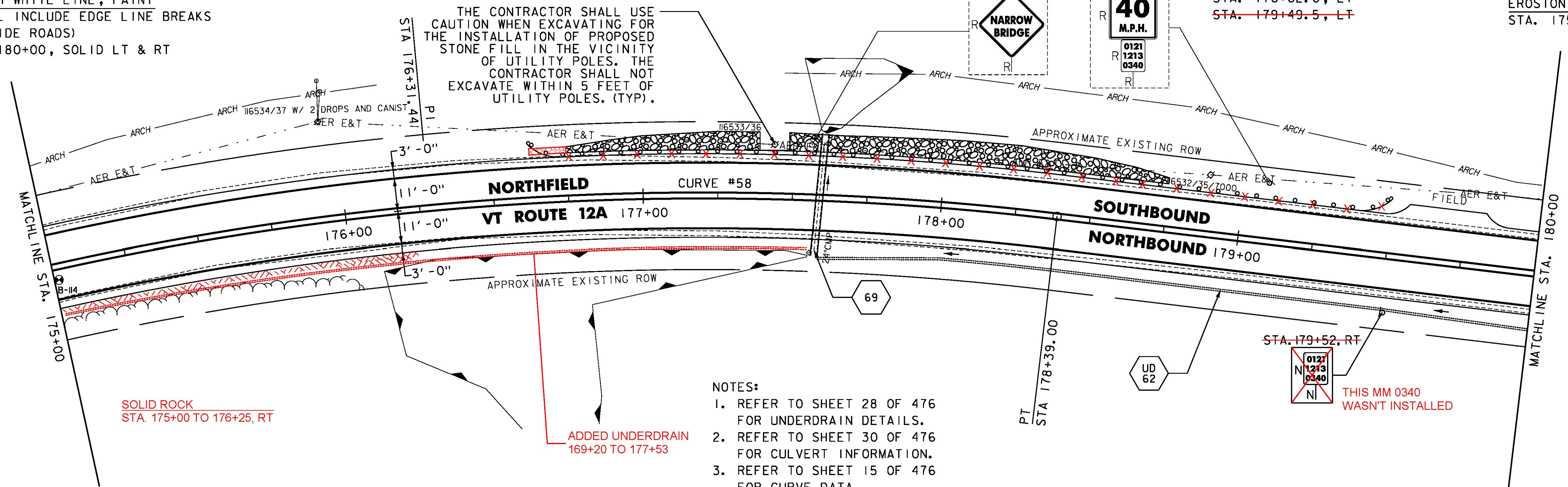
STEEL BEAM GUARDRAIL, GALVANIZED  
 STA. 176+62.0 TO 176+87.0, LT  
 STA. 179+24.5 TO 179+49.5, LT

STA. 179+08, LT  
 40 M.P.H.  
 0121 1213 0340

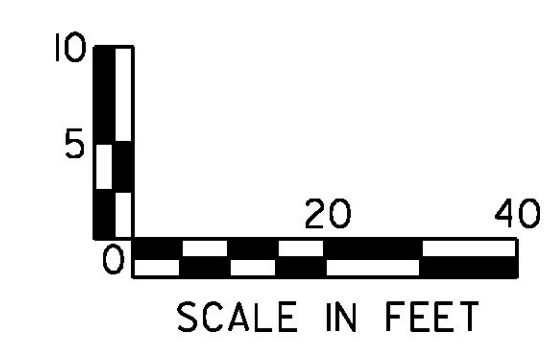
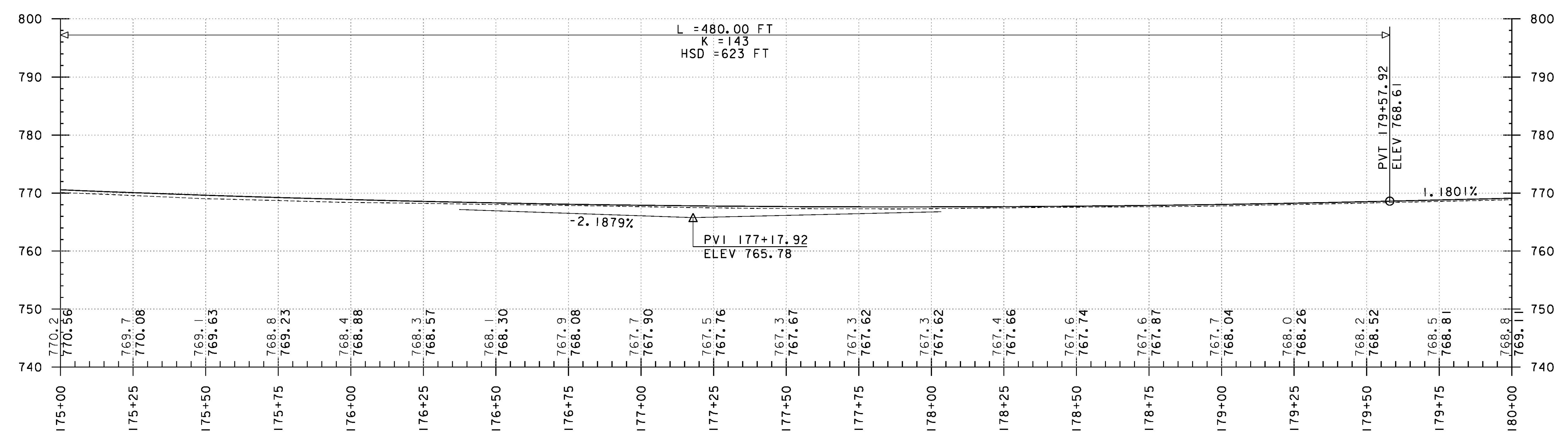
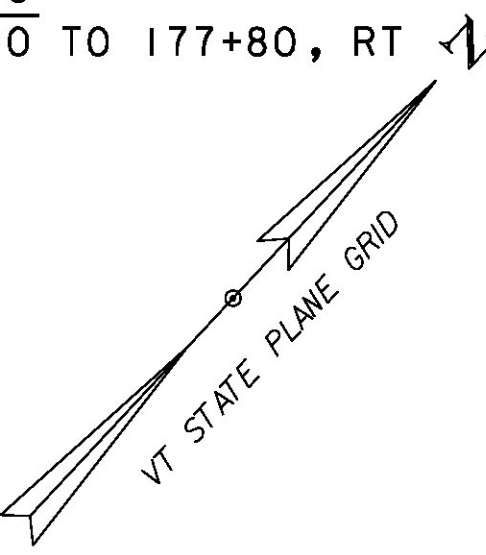
STEEL BEAM GUARDRAIL, GALVANIZED W/8 FEET POSTS  
 STA. 176+87.0 TO 179+24.5, LT  
 ANCHOR FOR STEEL BEAM RAIL  
 STA. 176+62.0, LT  
 STA. 179+49.5, LT

REMOVING SIGNS AS SHOWN - 4  
 BARRIER FENCE STA. 175+10 TO 178+60, RT  
 EROSION LOG STA. 175+90 TO 177+80, RT

THE CONTRACTOR SHALL USE CAUTION WHEN EXCAVATING FOR THE INSTALLATION OF PROPOSED STONE FILL IN THE VICINITY OF UTILITY POLES. THE CONTRACTOR SHALL NOT EXCAVATE WITHIN 5 FEET OF UTILITY POLES. (TYP.)



- NOTES:
1. REFER TO SHEET 28 OF 476 FOR UNDERDRAIN DETAILS.
  2. REFER TO SHEET 30 OF 476 FOR CULVERT INFORMATION.
  3. REFER TO SHEET 15 OF 476 FOR CURVE DATA.
  4. REFER TO SHEET 17 OF 476 FOR SOIL BORING DATA.



PROJECT NAME:	ROXBURY - NORTHFIELD
PROJECT NUMBER:	ER STP 0187(13)
FILE NAME:	z13cl84bdr.dgn
PROJECT LEADER:	M. FOISY
DESIGNED BY:	G. BURGMEIER
PLAN & PROFILE SHEET 95	
PLOT DATE:	5/25/2016
DRAWN BY:	G. BARRETT
CHECKED BY:	G. EDWARDS
SHEET	145 OF 476