

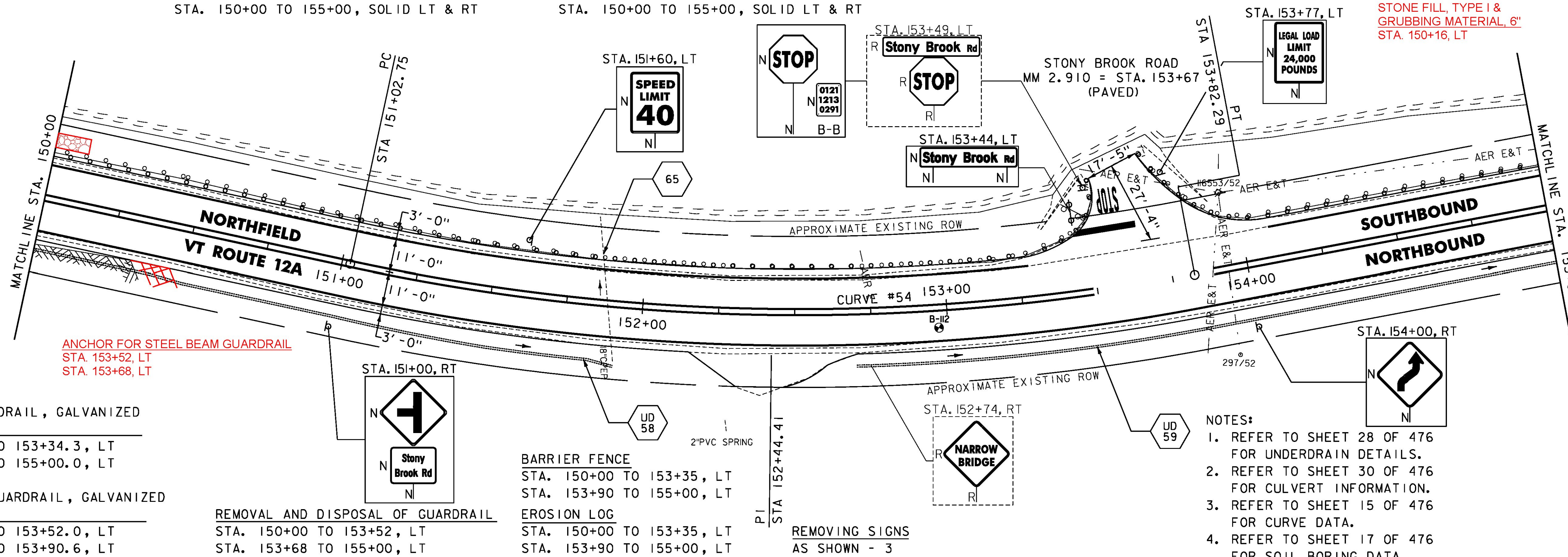
SOLID ROCK EXCAVATION  
STA. 150+00 TO 150+40, RT

DURABLE 4 INCH WHITE LINE (OPTION BID ITEM)  
TEMPORARY 4 INCH WHITE LINE, PAINT  
(ALL LINES SHALL INCLUDE EDGE LINE BREAKS  
AND RADII FOR SIDE ROADS)  
STA. 150+00 TO 155+00, SOLID LT & RT

DURABLE 4 INCH YELLOW LINE (OPTION BID ITEM)  
TEMPORARY 4 INCH YELLOW LINE, PAINT  
(ALL LINES SHALL INCLUDE CENTER LINE BREAKS  
FOR SIDE ROADS)  
STA. 150+00 TO 155+00, SOLID LT & RT

DURABLE 24 INCH STOP BAR (OPTION BID ITEM)  
TEMPORARY 24 INCH STOP BAR, PAINT  
STA. 153+67, LT (STONY BROOK RD) (22 LF)

DURABLE LETTER OR SYMBOL (OPTION BID ITEM)  
TEMPORARY LETTER OR SYMBOL, PAINT  
STA. 153+67, LT "STOP" (STONY BROOK RD)



STEEL BEAM GUARDRAIL, GALVANIZED  
W/8 FEET POSTS  
STA. 150+00.0 TO 153+34.3, LT  
STA. 153+90.6 TO 155+00.0, LT

HD STEEL BEAM GUARDRAIL, GALVANIZED  
W/8 FEET POSTS  
STA. 153+34.3 TO 153+52.0, LT  
STA. 153+68.0 TO 153+90.6, LT

REMOVAL AND DISPOSAL OF GUARDRAIL  
STA. 150+00 TO 153+52, LT  
STA. 153+68 TO 155+00, LT

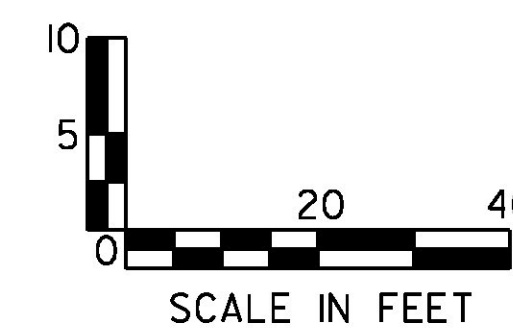
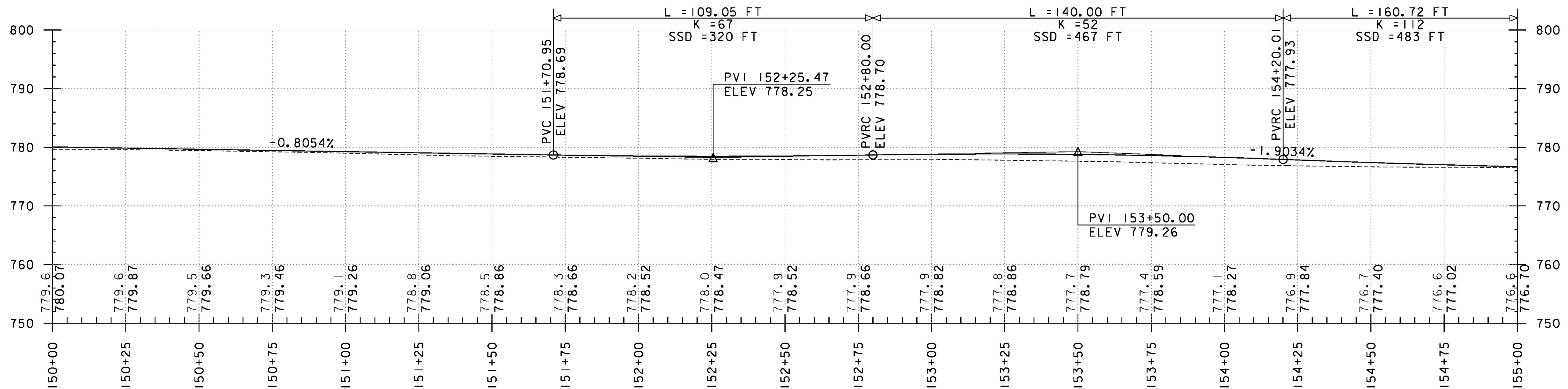
BARRIER FENCE  
STA. 150+00 TO 153+35, LT  
STA. 153+90 TO 155+00, LT

EROSION LOG  
STA. 150+00 TO 153+35, LT  
STA. 153+90 TO 155+00, LT

REMOVING SIGNS  
AS SHOWN - 3

NOTES:

1. REFER TO SHEET 28 OF 476 FOR UNDERDRAIN DETAILS.
2. REFER TO SHEET 30 OF 476 FOR CULVERT INFORMATION.
3. REFER TO SHEET 15 OF 476 FOR CURVE DATA.
4. REFER TO SHEET 17 OF 476 FOR SOIL BORING DATA.



PROJECT NAME: ROXBURY - NORTHFIELD  
PROJECT NUMBER: ER STP 0187(13)

FILE NAME: z13cl84bdr.dgn  
PROJECT LEADER: M. FOISY  
DESIGNED BY: G. BURGMEIER  
PLAN & PROFILE SHEET 90

PLOT DATE: 5/25/2016  
DRAWN BY: G. BARRETT  
CHECKED BY: G. EDWARDS  
SHEET 140 OF 476