

SOLID ROCK EXCAVATION
 STA. 149+89 TO 150+00, RT
 STONE FILL TYPE I & GRUBBING MATERIAL (6")
 STA. 147+75 TO 148+04, LT
 STA. 148+59 TO 149+99, LT

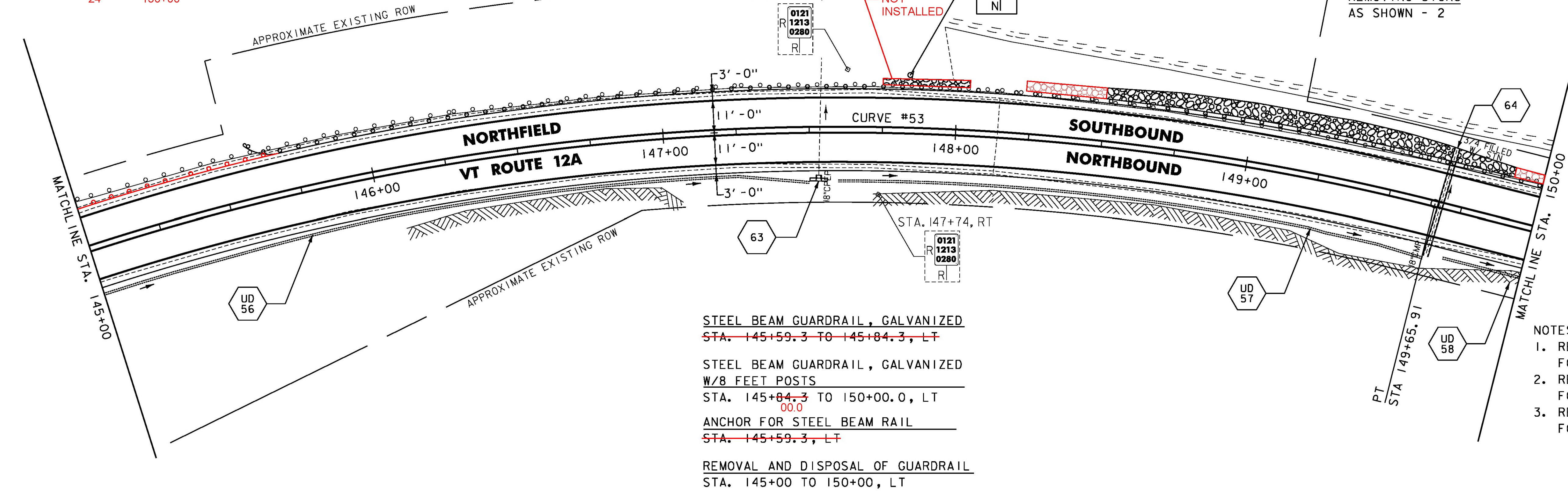
DURABLE 4 INCH WHITE LINE (OPTION BID ITEM)
 TEMPORARY 4 INCH WHITE LINE, PAINT
 (ALL LINES SHALL INCLUDE EDGE LINE BREAKS AND RADII FOR SIDE ROADS)
 STA. 145+00 TO 150+00, SOLID LT & RT

BARRIER FENCE
 STA. 147+00 TO 150+00, LT

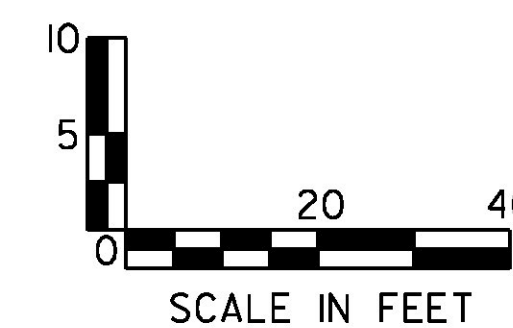
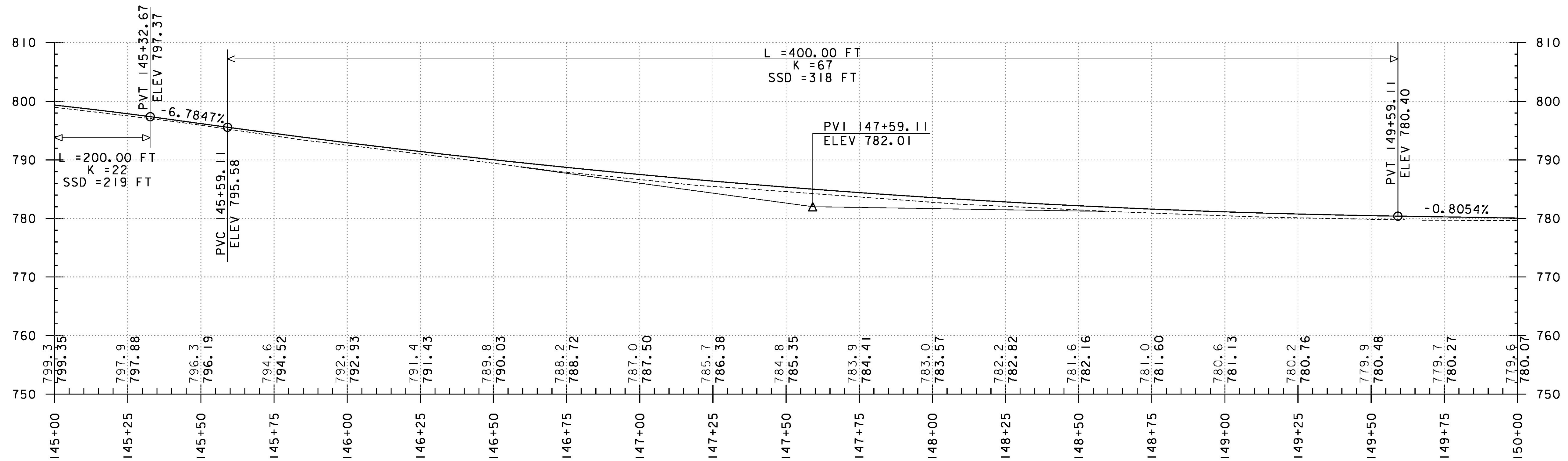
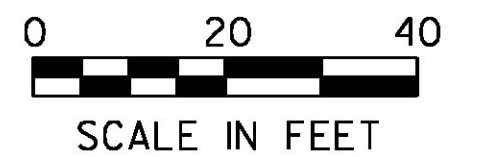
EROSION LOG
 STA. 148+00 TO 150+00, LT

DURABLE 4 INCH YELLOW LINE (OPTION BID ITEM)
 TEMPORARY 4 INCH YELLOW LINE, PAINT
 (ALL LINES SHALL INCLUDE CENTER LINE BREAKS FOR SIDE ROADS)
 STA. 145+00 TO 150+00, SOLID LT & RT

REMOVING SIGNS
 AS SHOWN - 2



- NOTES:
- REFER TO SHEET 28 OF 476 FOR UNDERDRAIN DETAILS.
 - REFER TO SHEET 30 OF 476 FOR CULVERT INFORMATION.
 - REFER TO SHEET 15 OF 476 FOR CURVE DATA.



PROJECT NAME:	ROXBURY - NORTHFIELD
PROJECT NUMBER:	ER STP 0187(13)
FILE NAME:	z13cl84bdr.dgn
PROJECT LEADER:	M. FOISY
DESIGNED BY:	G. BURGMEIER
PLAN & PROFILE SHEET 89	
PLOT DATE:	5/25/2016
DRAWN BY:	G. BARRETT
CHECKED BY:	G. EDWARDS
SHEET	139 OF 476