

STONE FILL TYPE I & GRUBBING MATERIAL (6")
 STA. 134+50.0 TO 135+00.0, RT

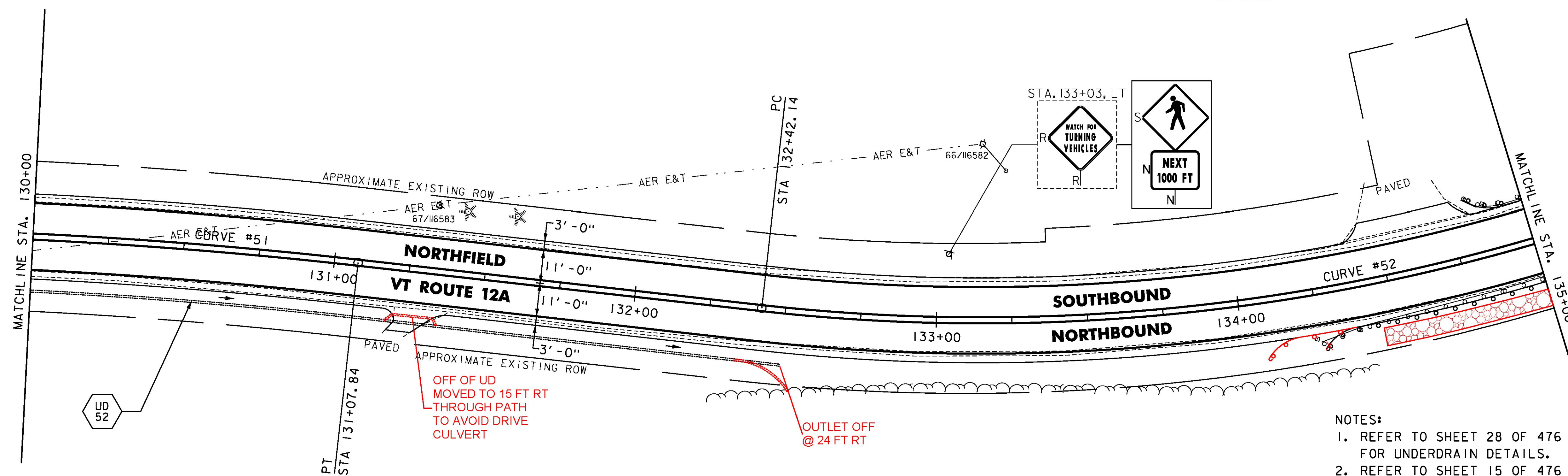
DURABLE 4 INCH WHITE LINE (OPTION BID ITEM)
 TEMPORARY 4 INCH WHITE LINE, PAINT
 (ALL LINES SHALL INCLUDE EDGE LINE BREAKS AND RADII FOR SIDE ROADS)
 STA. 130+00 TO 135+00, SOLID LT & RT

DURABLE 4 INCH YELLOW LINE (OPTION BID ITEM)
 TEMPORARY 4 INCH YELLOW LINE, PAINT
 (ALL LINES SHALL INCLUDE CENTER LINE BREAKS FOR SIDE ROADS)
 STA. 130+00 TO 135+00, SOLID LT & RT

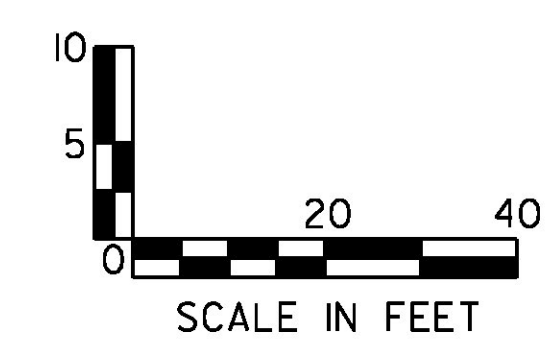
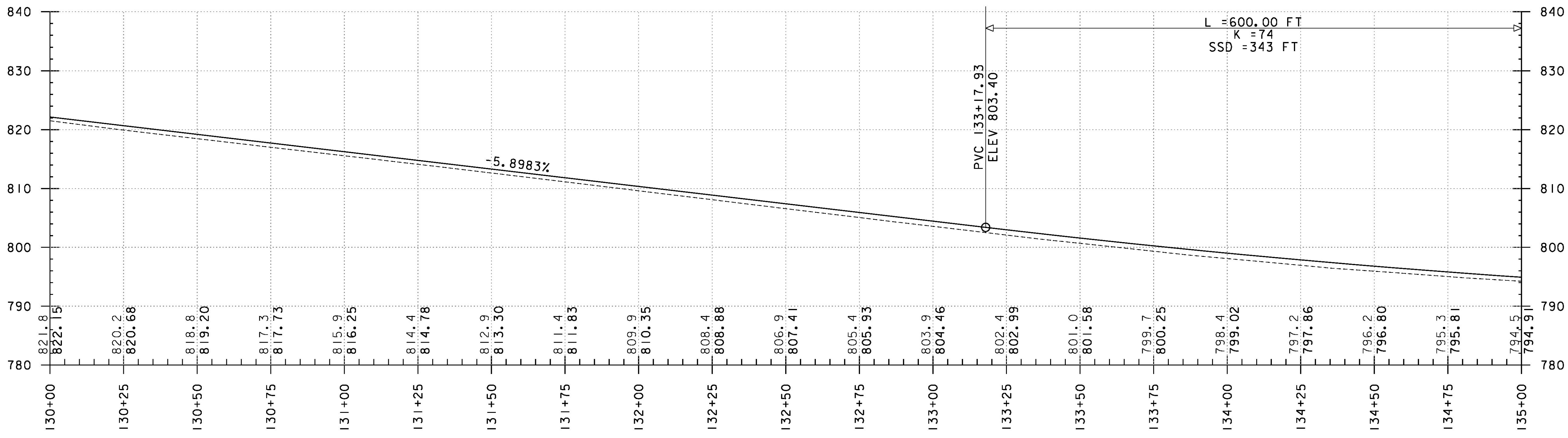

STEEL BEAM GUARDRAIL, GALVANIZED
 STA. 134+25.0 TO 134+50.0, RT
 STA. 134+80.0 TO 135+00.0, LT
 STEEL BEAM GUARDRAIL, GALVANIZED
 W/8 FEET POSTS
 STA. 134+50.0 TO 135+00.0, RT

ANCHOR FOR STEEL BEAM RAIL
 STA. 134+25.0, RT
 STA. 134+80.0, LT
 REMOVING SIGNS
 AS SHOWN - 1
 ERECTING SALVAGED SIGNS
 AS SHOWN - 1

REMOVAL AND DISPOSAL OF GUARDRAIL
 STA. 134+26 TO 135+00, RT
 STA. 134+80 TO 135+00, LT



NOTES:
 1. REFER TO SHEET 28 OF 476 FOR UNDERDRAIN DETAILS.
 2. REFER TO SHEET 15 OF 476 FOR CURVE DATA.



PROJECT NAME: ROXBURY - NORTHFIELD	
PROJECT NUMBER: ER STP 0187(13)	
FILE NAME: z13cl84bdr.dgn	PLOT DATE: 5/25/2016
PROJECT LEADER: M. FOISY	DRAWN BY: G. BARRETT
DESIGNED BY: G. BURGMEIER	CHECKED BY: G. EDWARDS
PLAN & PROFILE SHEET 86	SHEET 136 OF 476