

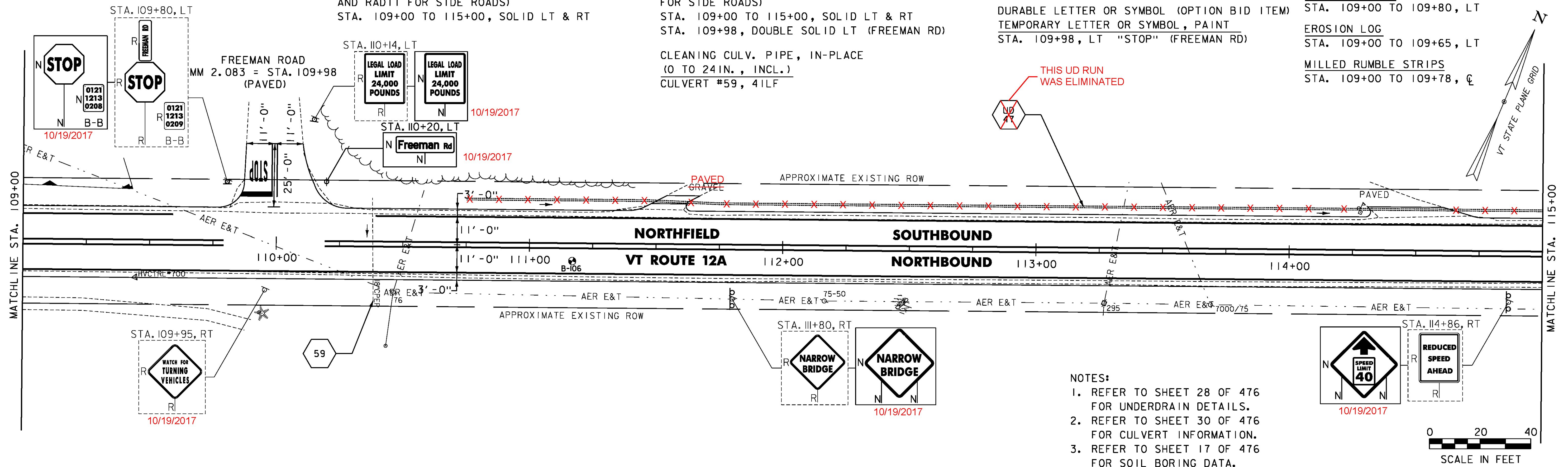
RELOCATE MAILBOX, SINGLE SUPPORT
STA. 114+27, LT

DURABLE 4 INCH WHITE LINE (OPTION BID ITEM)
TEMPORARY 4 INCH WHITE LINE, PAINT
(ALL LINES SHALL INCLUDE EDGE LINE BREAKS
AND RADII FOR SIDE ROADS)
STA. 109+00 TO 115+00, SOLID LT & RT

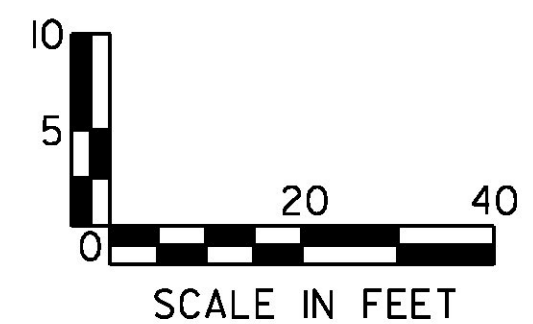
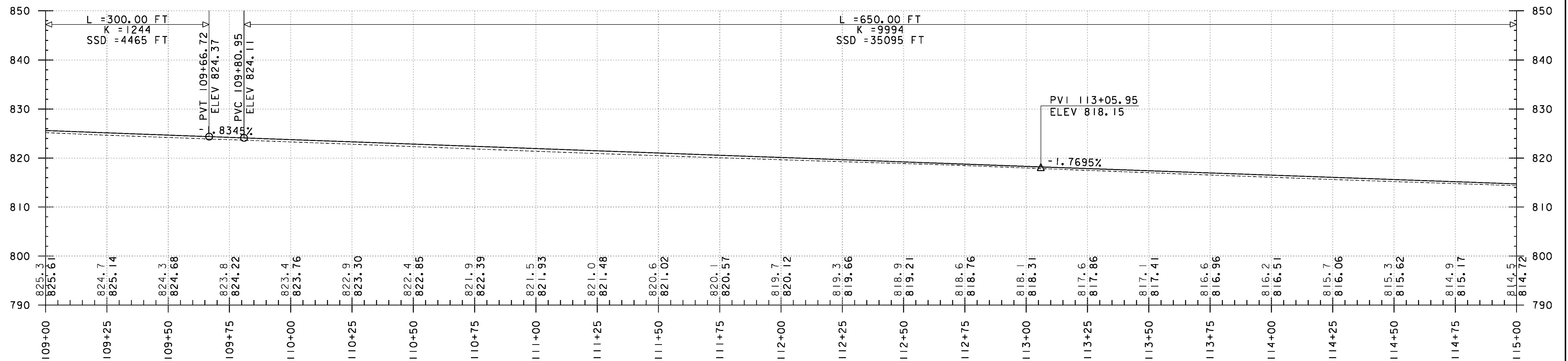
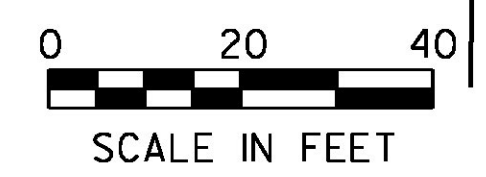
DURABLE 4 INCH YELLOW LINE (OPTION BID ITEM)
TEMPORARY 4 INCH YELLOW LINE, PAINT
(ALL LINES SHALL INCLUDE CENTER LINE BREAKS
FOR SIDE ROADS)
STA. 109+00 TO 115+00, SOLID LT & RT
STA. 109+98, DOUBLE SOLID LT (FREEMAN RD)

DURABLE 24 INCH STOP BAR (OPTION BID ITEM)
TEMPORARY 24 INCH STOP BAR, PAINT
STA. 109+98, LT (FREEMAN RD) (13 LF)
DURABLE LETTER OR SYMBOL (OPTION BID ITEM)
TEMPORARY LETTER OR SYMBOL, PAINT
STA. 109+98, LT "STOP" (FREEMAN RD)

REMOVING SIGNS
AS SHOWN - 7
BARRIER FENCE
STA. 109+00 TO 109+80, LT
EROSION LOG
STA. 109+00 TO 109+65, LT
MILLED RUMBLE STRIPS
STA. 109+00 TO 109+78, LT



- NOTES:
1. REFER TO SHEET 28 OF 476 FOR UNDERDRAIN DETAILS.
 2. REFER TO SHEET 30 OF 476 FOR CULVERT INFORMATION.
 3. REFER TO SHEET 17 OF 476 FOR SOIL BORING DATA.



PROJECT NAME: ROXBURY - NORTHFIELD
PROJECT NUMBER: ER STP 0187(13)
FILE NAME: z13cl84bdr.dgn
PROJECT LEADER: M. FOISY
DESIGNED BY: G. BURGMEIER
PLAN & PROFILE SHEET 82
PLOT DATE: 5/25/2016
DRAWN BY: G. BARRETT
CHECKED BY: G. EDWARDS
SHEET 132 OF 476