

RELOCATE MAILBOX, SINGLE SUPPORT
STA. 66+23, LT

STONE FILL TYPE I & GRUBBING
MATERIAL (6")
STA. 65+75 TO 68+50, RT
~~STA. 67+00 TO 67+40, LT~~
STA. 68+97 TO ~~70+00, LT~~
~~69+86~~

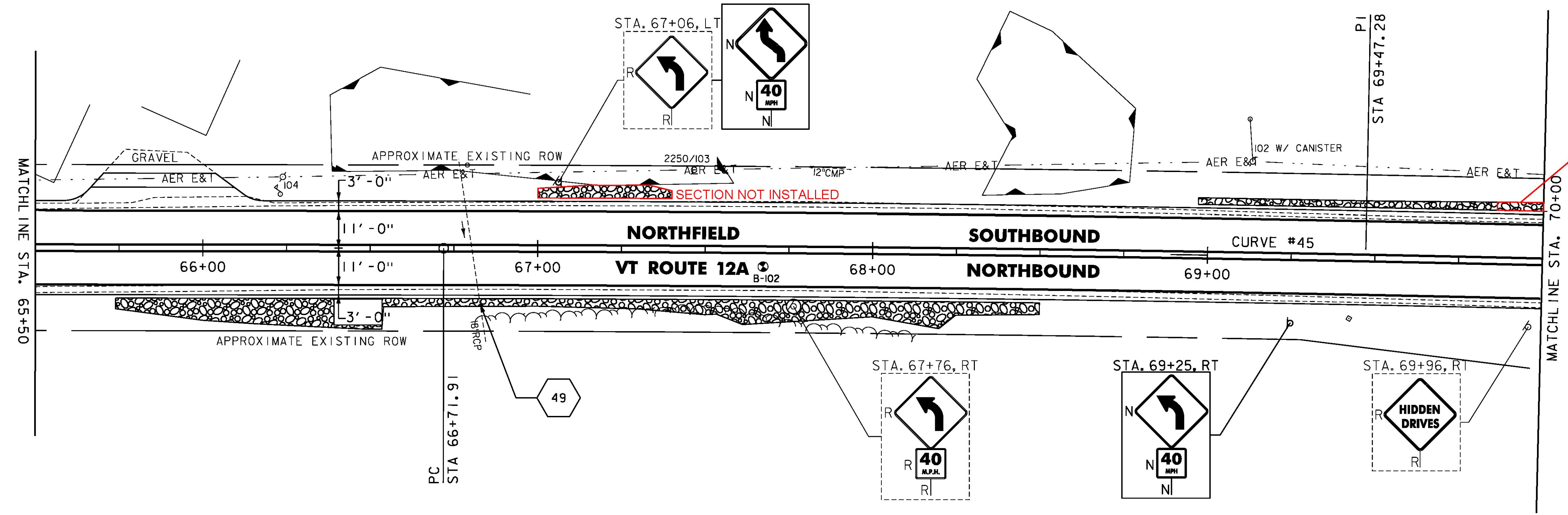
DURABLE 4 INCH WHITE LINE (OPTION BID ITEM)
TEMPORARY 4 INCH WHITE LINE, PAINT
(ALL LINES SHALL INCLUDE EDGE LINE BREAKS
AND RADII FOR SIDE ROADS)
STA. 65+50 TO 70+00, SOLID LT & RT

DURABLE 4 INCH YELLOW LINE (OPTION BID ITEM)
TEMPORARY 4 INCH YELLOW LINE, PAINT
(ALL LINES SHALL INCLUDE CENTER LINE BREAKS
FOR SIDE ROADS)
STA. 65+50 TO 70+00, SOLID LT & RT

REMOVING SIGNS
AS SHOWN - 4
MILLED RUMBLE STRIPS
STA. 66+50 TO 70+00, C

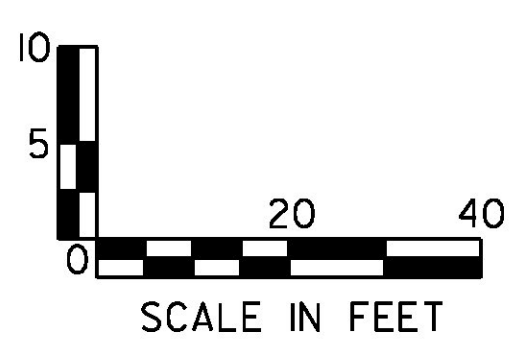
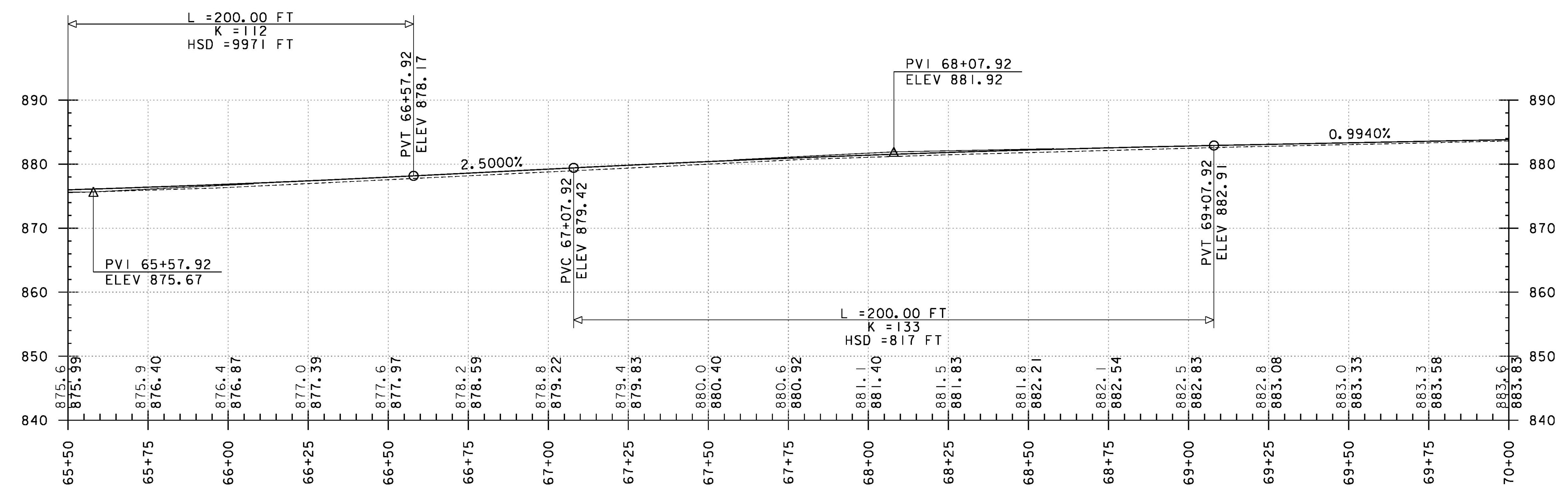
BARRIER FENCE
STA. 65+50 TO 70+00, LT

EROSION LOG
STA. 66+20 TO 67+80, LT
STA. 68+10 TO 69+00, LT



SECTION NOT INSTALLED

- NOTES:
1. REFER TO SHEET 30 OF 476 FOR CULVERT INFORMATION.
 2. REFER TO SHEET 15 OF 476 FOR CURVE DATA.
 3. REFER TO SHEET 17 OF 476 FOR SOIL BORING DATA.



PROJECT NAME: ROXBURY - NORTHFIELD	PLOT DATE: 5/25/2016
PROJECT NUMBER: ER STP 0187(13)	DRAWN BY: G. BARRETT
FILE NAME: z13cl84bdr.dgn	DESIGNED BY: G. BURGMEIER
PROJECT LEADER: M. FOISY	CHECKED BY: G. EDWARDS
PLAN & PROFILE SHEET 73	SHEET 123 OF 476

