

DURABLE 4 INCH WHITE LINE (OPTION BID ITEM)  
 TEMPORARY 4 INCH WHITE LINE, PAINT  
 (ALL LINES SHALL INCLUDE EDGE LINE BREAKS  
 AND RADIUS FOR SIDE ROADS)  
 STA. 290+00 TO 295+00, SOLID LT & RT

DURABLE 4 INCH YELLOW LINE (OPTION BID ITEM)  
 TEMPORARY 4 INCH YELLOW LINE, PAINT  
 (ALL LINES SHALL INCLUDE CENTER LINE BREAKS  
 FOR SIDE ROADS)  
 STA. 290+00 TO 295+00, SOLID LT & RT

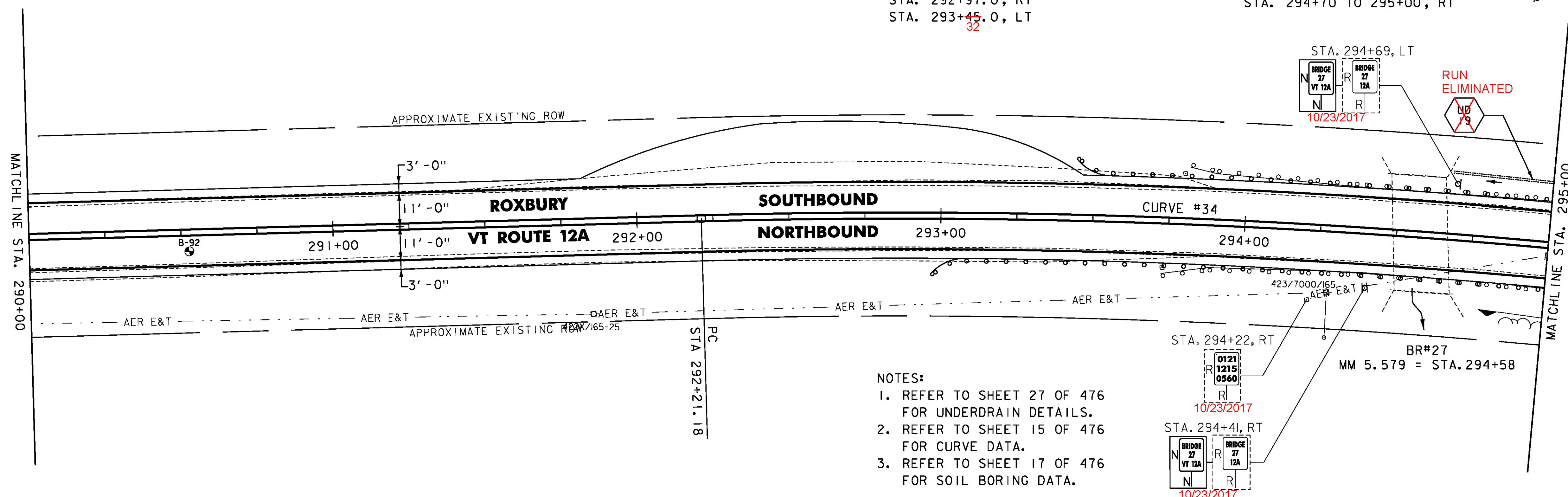
STEEL BEAM GUARDRAIL, GALVANIZED  
 STA. 292+97.0 TO 294+09.5, RT  
 STA. 293+45.0 TO 294+07.0, LT  
 STEEL BEAM GUARDRAIL, GALVANIZED  
 W/8 FEET POSTS  
 STA. 293+70.0 TO 294+07.5, LT

STEEL BEAM GUARDRAIL, GALVANIZED/NESTED  
 STA. 294+09.5 TO 295+00.0, RT  
 STA. 294+07.0 TO 295+00.0, LT  
 STEEL BEAM GUARDRAIL, GALVANIZED/  
 NESTED W/8 FEET POSTS  
 STA. 294+07.5 TO 295+00.0, LT  
 ANCHOR FOR STEEL BEAM RAIL  
 STA. 292+97.0, RT  
 STA. 293+45.0, LT

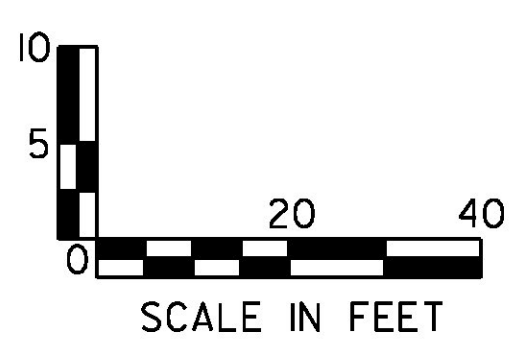
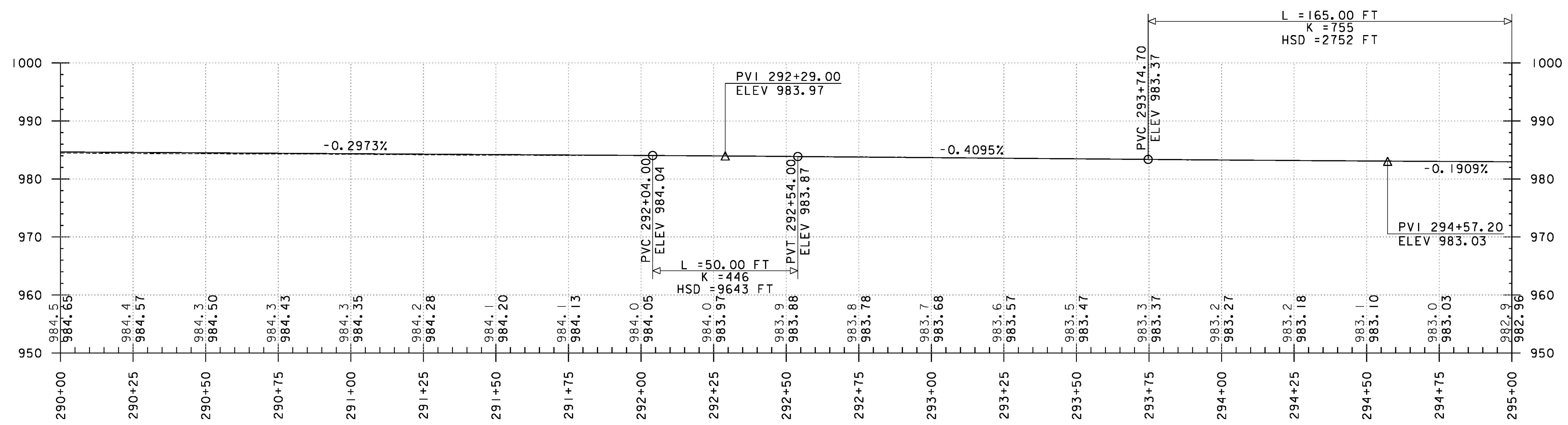
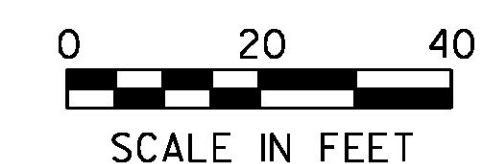
REMOVAL AND DISPOSAL OF GUARDRAIL  
 STA. 293+73 TO 295+00, RT  
 STA. 293+82 TO 295+00, LT  
 BARRIER FENCE  
 STA. 293+80 TO 295+00, RT  
 EROSION LOG  
 STA. 294+70 TO 295+00, RT

MILLED RUMBLE STRIPS  
 STA. 290+00 TO 295+00, C

REMOVING SIGNS  
 AS SHOWN - 3



- NOTES:
- REFER TO SHEET 27 OF 476 FOR UNDERDRAIN DETAILS.
  - REFER TO SHEET 15 OF 476 FOR CURVE DATA.
  - REFER TO SHEET 17 OF 476 FOR SOIL BORING DATA.



PROJECT NAME:	ROXBURY - NORTHFIELD
PROJECT NUMBER:	ER STP 0187(13)
FILE NAME:	z13cl84bdr.dgn
PROJECT LEADER:	M. FOISY
DESIGNED BY:	G. BURGMEIER
PLAN & PROFILE SHEET 52	
PLOT DATE:	5/25/2016
DRAWN BY:	G. BARRETT
CHECKED BY:	G. EDWARDS
SHEET	102 OF 476