

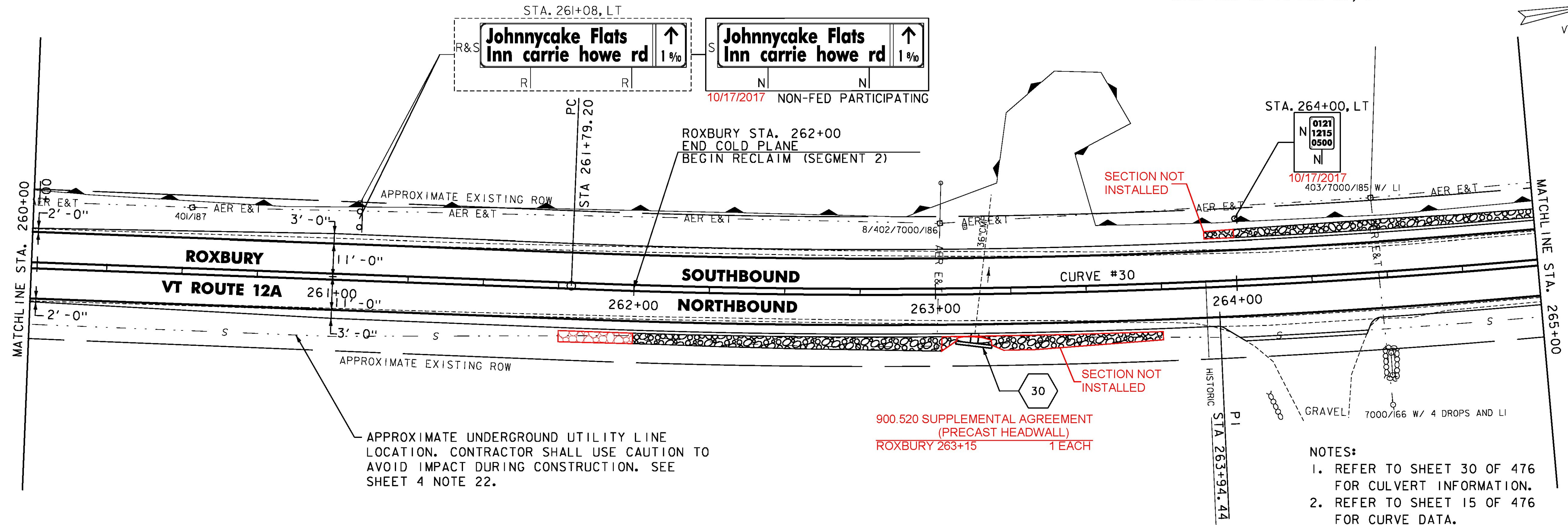
STONE FILL TYPE I & GRUBBING MATERIAL (6")
 STA. 262+00 TO 263+75, RT
 STA. 263+90 TO 265+00, LT

DURABLE 4 INCH WHITE LINE (OPTION BID ITEM)
 TEMPORARY 4 INCH WHITE LINE, PAINT
 (ALL LINES SHALL INCLUDE EDGE LINE BREAKS AND RADII FOR SIDE ROADS)
 STA. 260+00 TO 265+00, SOLID LT & RT

DURABLE 4 INCH YELLOW LINE (OPTION BID ITEM)
 TEMPORARY 4 INCH YELLOW LINE, PAINT
 (ALL LINES SHALL INCLUDE CENTER LINE BREAKS FOR SIDE ROADS)
 STA. 260+00 TO 265+00, SOLID LT & RT

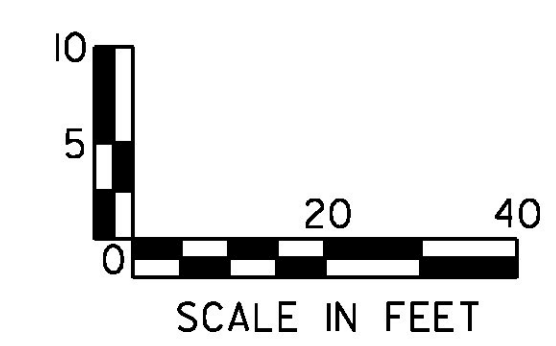
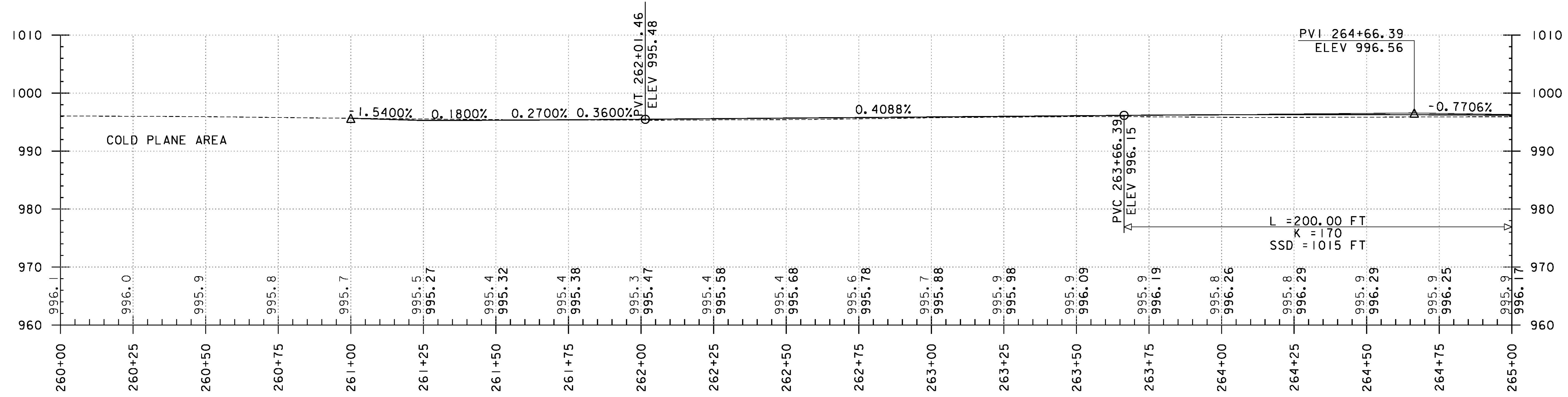
BARRIER FENCE
 STA. 260+00 TO 265+00, LT
 EROSION LOG
 STA. 260+00 TO 261+80, LT
 STA. 263+30 TO 265+00, LT

REMOVING SIGNS
 AS SHOWN - 1
 ERECTING SALVAGED SIGNS
 AS SHOWN - 1



601.0915 36" CSP 0.79 (2-2/3 X 1/2)
 ROXBURY 263+15 50 EACH

30 DUE TO THE CONDITION OF THE PIPE, CROSSPIPE #30
 (ENTIRE LENGTH) WAS REPLACED.



PROJECT NAME:	ROXBURY - NORTHFIELD
PROJECT NUMBER:	ER STP 0187(13)
FILE NAME:	z13cl84bdr.dgn
PROJECT LEADER:	M. FOISY
DESIGNED BY:	G. BURGMEIER
PLAN & PROFILE SHEET 46	
PLOT DATE:	5/25/2016
DRAWN BY:	G. BARRETT
CHECKED BY:	G. EDWARDS
SHEET	96 OF 476