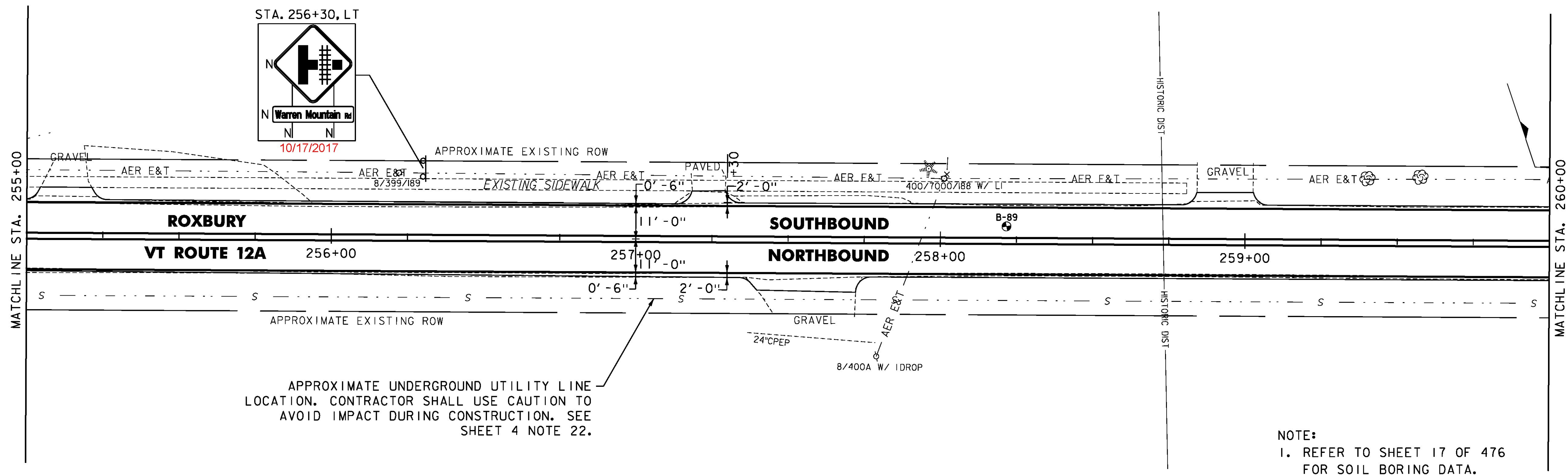



DURABLE 4 INCH WHITE LINE (OPTION BID ITEM)  
 TEMPORARY 4 INCH WHITE LINE, PAINT  
 (ALL LINES SHALL INCLUDE EDGE LINE BREAKS  
 AND RADIUS FOR SIDE ROADS)  
 STA. 255+00 TO 260+00, SOLID LT & RT

DURABLE 4 INCH YELLOW LINE (OPTION BID ITEM)  
 TEMPORARY 4 INCH YELLOW LINE, PAINT  
 (ALL LINES SHALL INCLUDE CENTER LINE BREAKS  
 FOR SIDE ROADS)  
 STA. 255+00 TO 260+00, SOLID LT & RT

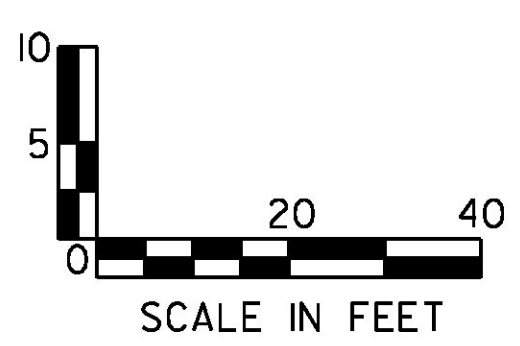
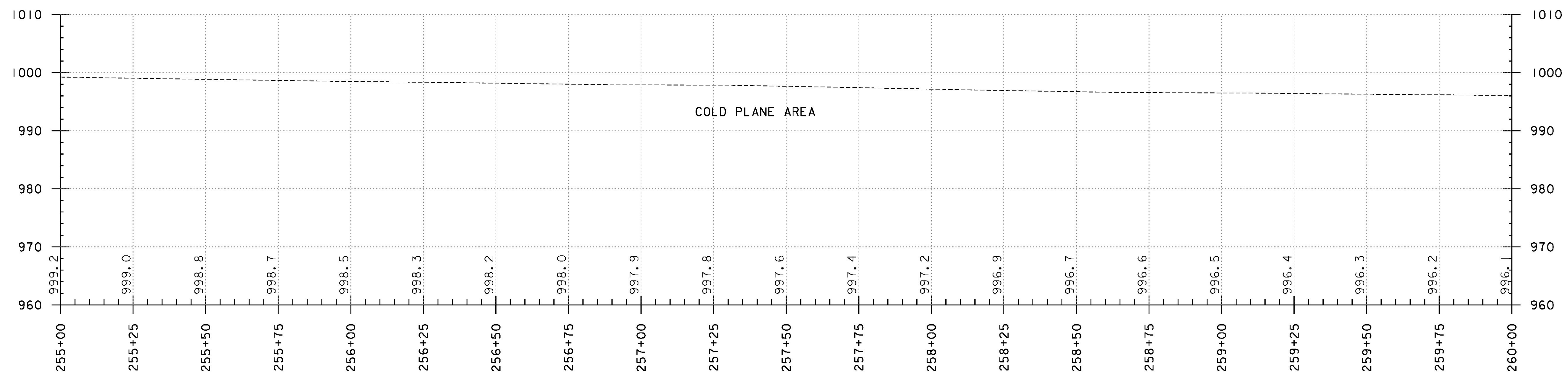
BARRIER FENCE  
 STA. 258+95 TO 260+00, LT

EROSION LOG  
 STA. 259+80 TO 260+00, LT



APPROXIMATE UNDERGROUND UTILITY LINE  
 LOCATION. CONTRACTOR SHALL USE CAUTION TO  
 AVOID IMPACT DURING CONSTRUCTION. SEE  
 SHEET 4 NOTE 22.

NOTE:  
 1. REFER TO SHEET 17 OF 476  
 FOR SOIL BORING DATA.



PROJECT NAME: ROXBURY - NORTHFIELD	
PROJECT NUMBER: ER STP 0187(13)	
FILE NAME: z13cl84bdr.dgn	PLOT DATE: 5/25/2016
PROJECT LEADER: M. FOISY	DRAWN BY: G. BARRETT
DESIGNED BY: G. BURGMEIER	CHECKED BY: G. EDWARDS
PLAN & PROFILE SHEET 45	SHEET 95 OF 476