

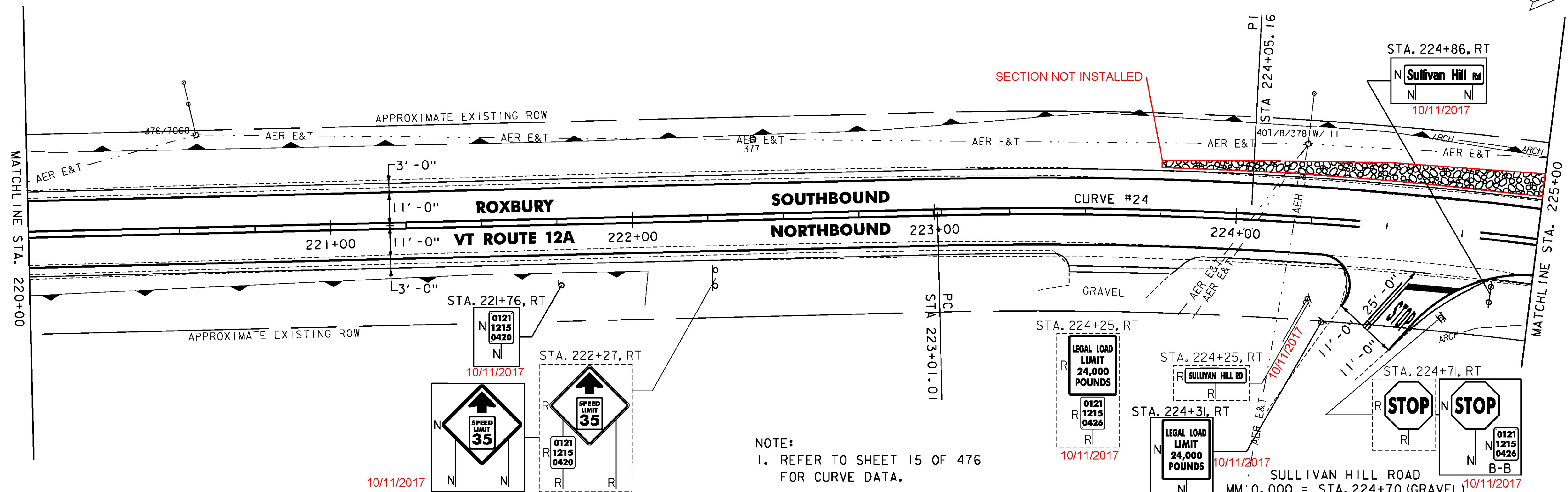
STONE FILL TYPE I & GRUBBING MATERIAL (6")
~~STA. 223+75 TO 225+00, LT~~

DURABLE 4 INCH WHITE LINE (OPTION BID ITEM)
 TEMPORARY 4 INCH WHITE LINE, PAINT
 (ALL LINES SHALL INCLUDE EDGE LINE BREAKS AND RADII FOR SIDE ROADS)
 STA. 220+00 TO 225+00, SOLID LT & RT

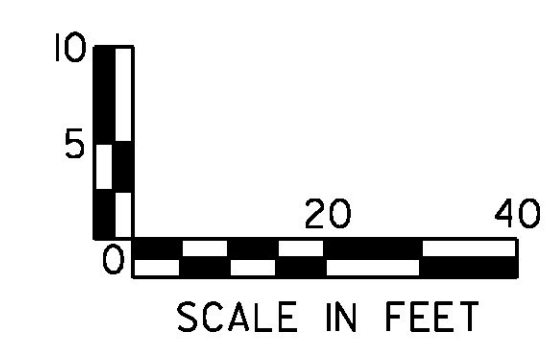
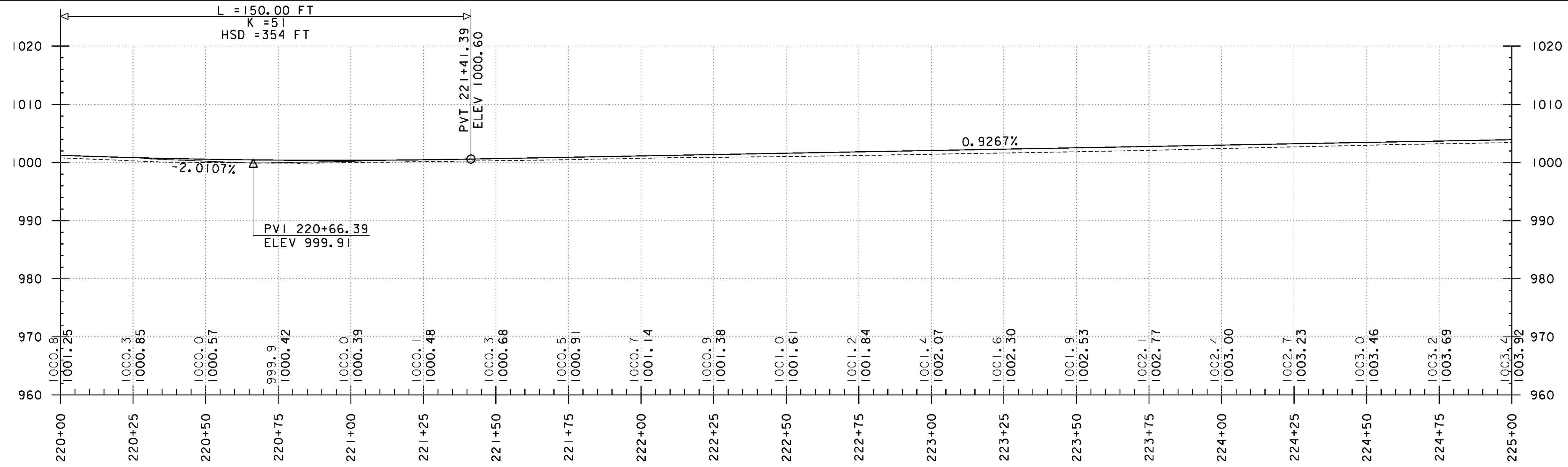
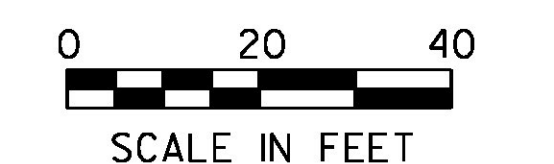
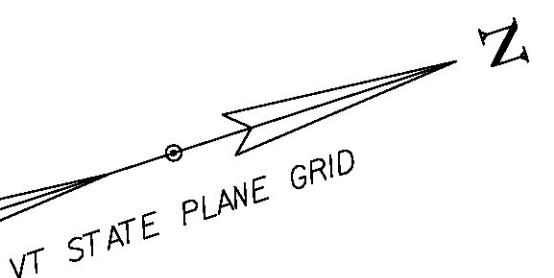
DURABLE 4 INCH YELLOW LINE (OPTION BID ITEM)
 TEMPORARY 4 INCH YELLOW LINE, PAINT
 (ALL LINES SHALL INCLUDE CENTER LINE BREAKS FOR SIDE ROADS)
 STA. 220+00 TO 225+00, SOLID LT & RT
 STA. 224+70, DOUBLE SOLID RT (SULLIVAN HILL RD)

DURABLE 24 INCH STOP BAR (OPTION BID ITEM)
 TEMPORARY 24 INCH STOP BAR, PAINT
 STA. 224+70, RT (SULLIVAN HILL RD) (17 LF)
 DURABLE LETTER OR SYMBOL (OPTION BID ITEM)
 TEMPORARY LETTER OR SYMBOL, PAINT
 STA. 224+70, RT "STOP" (SULLIVAN HILL RD)

BARRIER FENCE
 STA. 220+00 TO 223+05, RT
 EROSION LOG
 STA. 220+00 TO 222+25, RT
 REMOVING SIGNS
 AS SHOWN - 6



NOTE:
 1. REFER TO SHEET 15 OF 476 FOR CURVE DATA.



PROJECT NAME:	ROXBURY - NORTHFIELD
PROJECT NUMBER:	ER STP 0187(13)
FILE NAME:	z13cl84bdr.dgn
PROJECT LEADER:	M. FOISY
DESIGNED BY:	G. BURGMEIER
PLANNING & PROFILE SHEET 38	
PLOT DATE:	5/25/2016
DRAWN BY:	G. BARRETT
CHECKED BY:	G. EDWARDS
SHEET	88 OF 476