

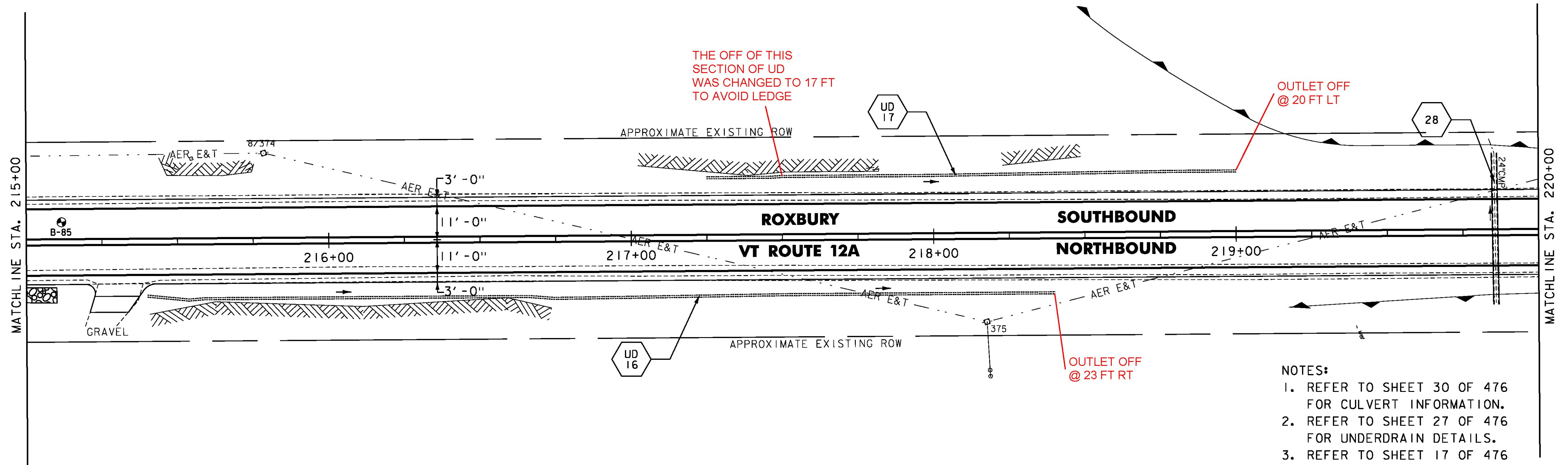
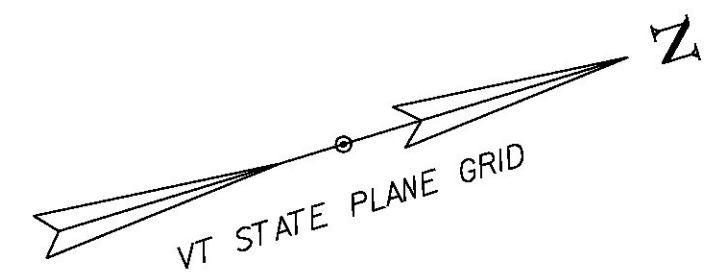
STONE FILL TYPE I & GRUBBING MATERIAL (6")
STA. 215+00 TO 215+10, RT

DURABLE 4 INCH WHITE LINE (OPTION BID ITEM)
TEMPORARY 4 INCH WHITE LINE, PAINT
(ALL LINES SHALL INCLUDE EDGE LINE BREAKS AND RADII FOR SIDE ROADS)
STA. 215+00 TO 220+00, SOLID LT & RT

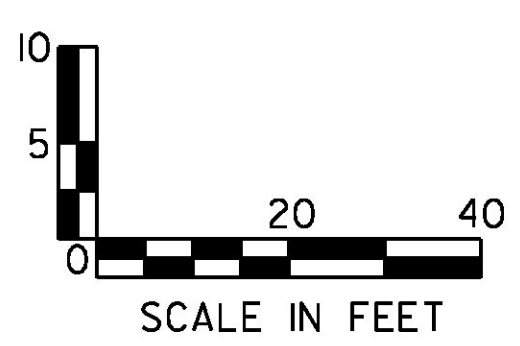
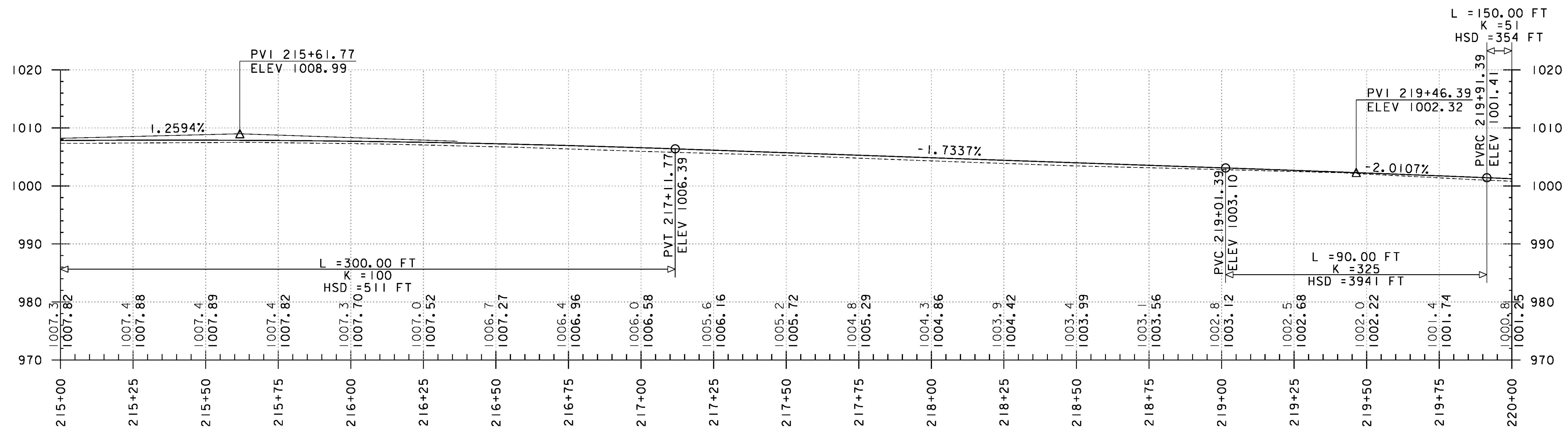
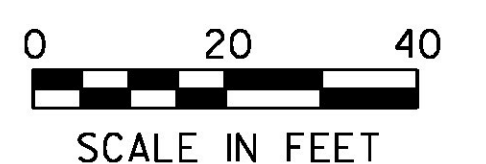
DURABLE 4 INCH YELLOW LINE (OPTION BID ITEM)
TEMPORARY 4 INCH YELLOW LINE, PAINT
(ALL LINES SHALL INCLUDE CENTER LINE BREAKS FOR SIDE ROADS)
STA. 215+00 TO 220+00, SOLID LT & RT

BARRIER FENCE
STA. 215+00 TO 215+20, RT
STA. 218+15 TO 220+00, RT

EROSION LOG
STA. 218+95 TO 220+00, RT



- NOTES:
1. REFER TO SHEET 30 OF 476 FOR CULVERT INFORMATION.
 2. REFER TO SHEET 27 OF 476 FOR UNDERDRAIN DETAILS.
 3. REFER TO SHEET 17 OF 476 FOR SOIL BORING DATA.



PROJECT NAME: ROXBURY - NORTHFIELD	PLOT DATE: 5/25/2016
PROJECT NUMBER: ER STP 0187(13)	DRAWN BY: G. BARRETT
FILE NAME: z13cl84bdr.dgn	CHECKED BY: G. EDWARDS
DESIGNED BY: G. BURGMEIER	SHEET 87 OF 476
PLAN & PROFILE SHEET 37	