

STONE FILL TYPE I & GRUBBING MATERIAL (6")  
 STA. 195+00 TO 195+33, LT  
 STA. 196+25 TO 197+11, LT  
 STA. 198+50 TO 199+50, LT  
 STA. 195+82 TO 200+00, RT

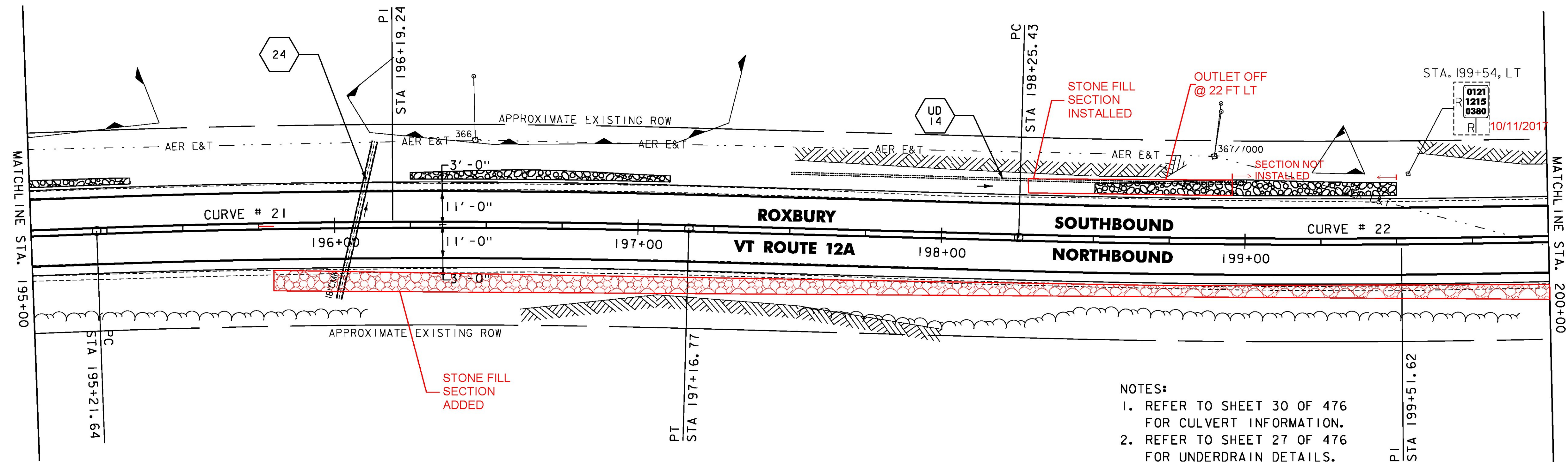
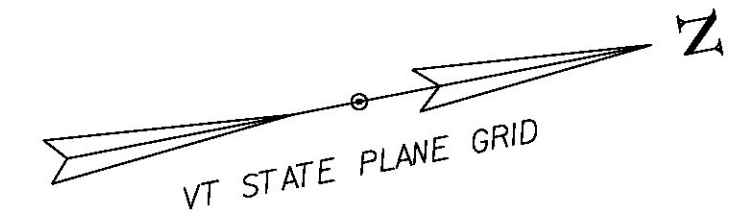
DURABLE 4 INCH WHITE LINE (OPTION BID ITEM)  
 TEMPORARY 4 INCH WHITE LINE, PAINT  
 (ALL LINES SHALL INCLUDE EDGE LINE BREAKS AND RADII FOR SIDE ROADS)  
 STA. 195+00 TO 200+00, SOLID LT & RT

DURABLE 4 INCH YELLOW LINE (OPTION BID ITEM)  
 TEMPORARY 4 INCH YELLOW LINE, PAINT  
 (ALL LINES SHALL INCLUDE CENTER LINE BREAKS FOR SIDE ROADS)  
 STA. 195+00 TO 200+00, SOLID LT & RT

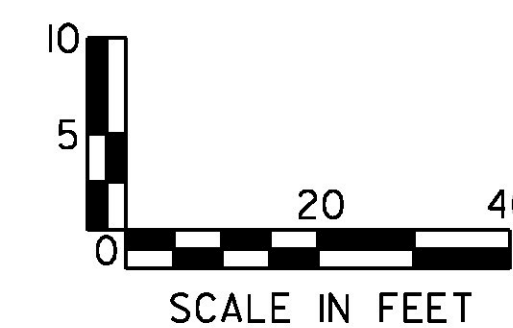
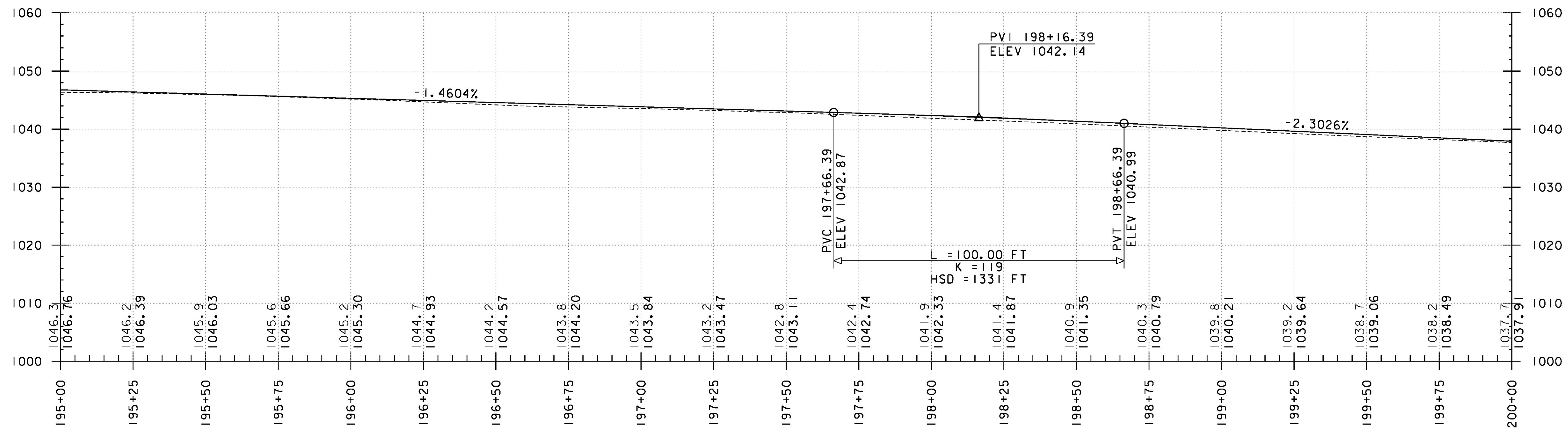
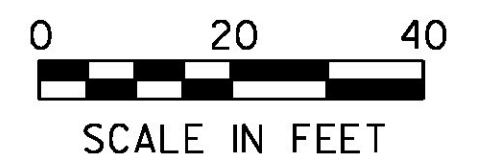
REMOVING SIGNS  
 AS SHOWN - 1

BARRIER FENCE  
 STA. 198+20 TO 200+00, LT

EROSION LOG  
 STA. 199+00 TO 199+60, LT



- NOTES:
1. REFER TO SHEET 30 OF 476 FOR CULVERT INFORMATION.
  2. REFER TO SHEET 27 OF 476 FOR UNDERDRAIN DETAILS.
  3. REFER TO SHEET 15 OF 476 FOR CURVE DATA.



PROJECT NAME: ROXBURY - NORTHFIELD  
 PROJECT NUMBER: ER STP 0187(13)

FILE NAME: z13cl84bdr.dgn  
 PROJECT LEADER: M. FOISY  
 DESIGNED BY: G. BURGMEIER  
 PLAN & PROFILE SHEET 33

PLOT DATE: 5/25/2016  
 DRAWN BY: G. BARRETT  
 CHECKED BY: G. EDWARDS  
 SHEET 83 OF 476