

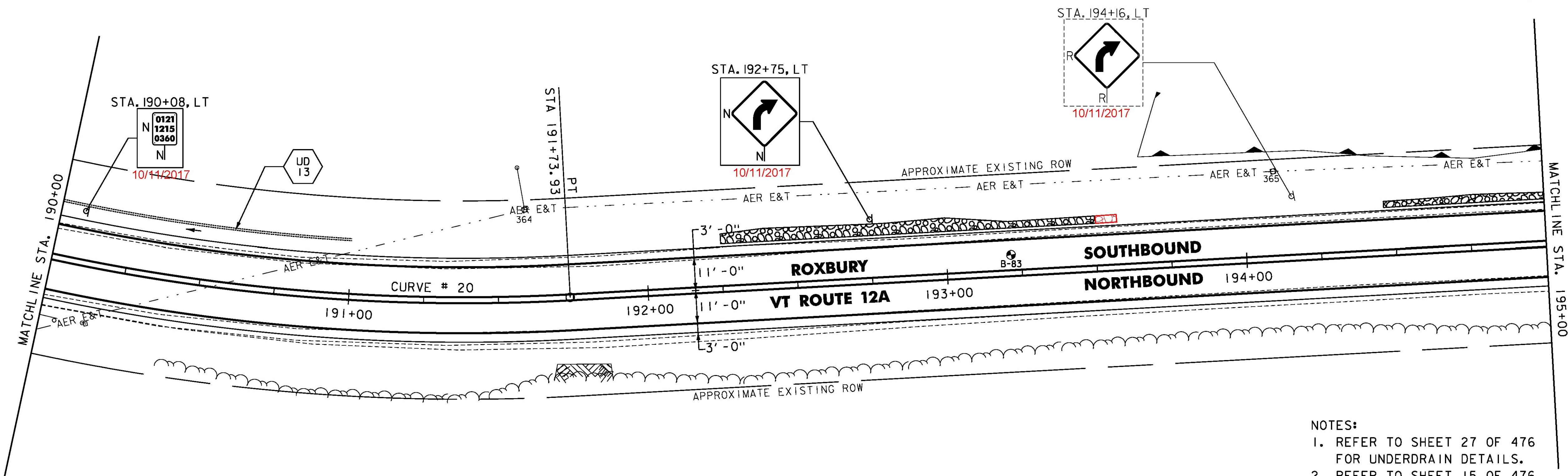
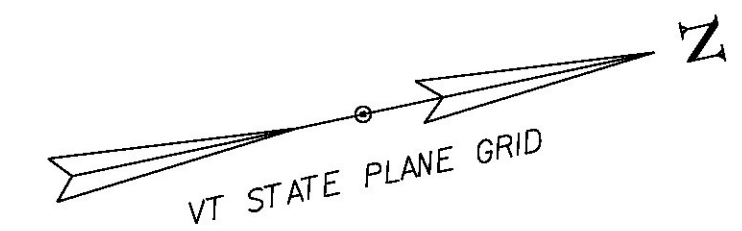
STONE FILL TYPE I & GRUBBING MATERIAL (6")  
 STA. 192+25 TO 193+50, LT  
 STA. 194+46 TO 195+00, LT

DURABLE 4 INCH WHITE LINE (OPTION BID ITEM)  
 TEMPORARY 4 INCH WHITE LINE, PAINT  
 (ALL LINES SHALL INCLUDE EDGE LINE BREAKS AND RADII FOR SIDE ROADS)  
 STA. 190+00 TO 195+00, SOLID LT & RT

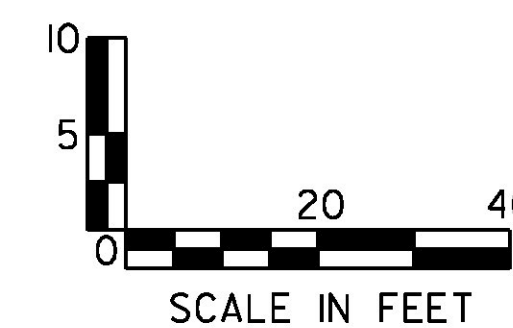
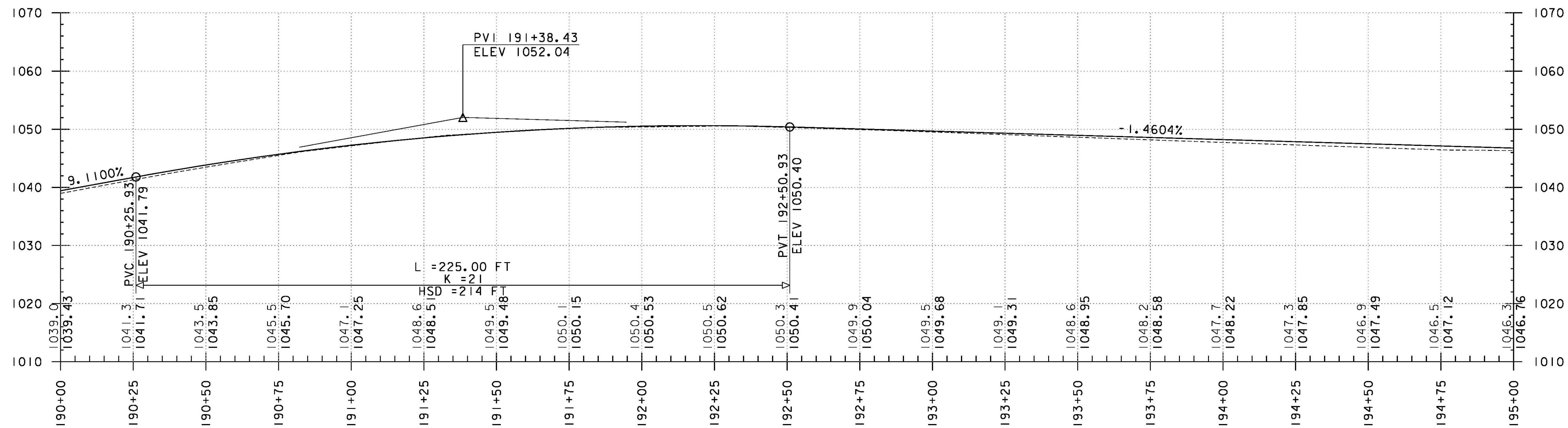
DURABLE 4 INCH YELLOW LINE (OPTION BID ITEM)  
 TEMPORARY 4 INCH YELLOW LINE, PAINT  
 (ALL LINES SHALL INCLUDE CENTER LINE BREAKS FOR SIDE ROADS)  
 STA. 190+00 TO 195+00, SOLID LT & RT

REMOVING SIGNS  
 AS SHOWN - 1

REMOVAL AND DISPOSAL OF GUARDRAIL  
 STA. 190+00 TO 190+06, RT



- NOTES:
- REFER TO SHEET 27 OF 476 FOR UNDERDRAIN DETAILS.
  - REFER TO SHEET 15 OF 476 FOR CURVE DATA.
  - REFER TO SHEET 17 OF 476 FOR SOIL BORING DATA.



PROJECT NAME: ROXBURY - NORTHFIELD  
 PROJECT NUMBER: ER STP 0187(13)

FILE NAME: z13cl84bdr.dgn  
 PROJECT LEADER: M. FOISY  
 DESIGNED BY: G. BURGMIEIER  
 PLAN & PROFILE SHEET 32

PLOT DATE: 5/25/2016  
 DRAWN BY: G. BARRETT  
 CHECKED BY: G. EDWARDS  
 SHEET 82 OF 476