

STONE FILL TYPE I & GRUBBING MATERIAL (6")  
~~STA. 183+75 TO 184+40, RT~~  
 REMOVING SIGNS AS SHOWN - 2

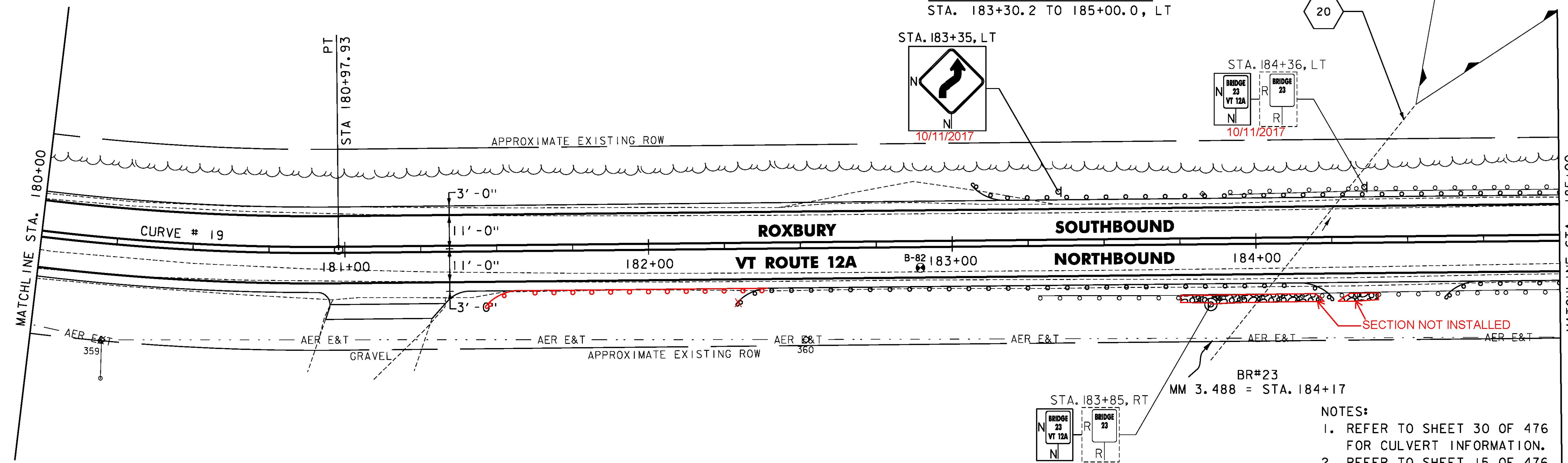
DURABLE 4 INCH WHITE LINE (OPTION BID ITEM)  
 TEMPORARY 4 INCH WHITE LINE, PAINT  
 (ALL LINES SHALL INCLUDE EDGE LINE BREAKS AND RADII FOR SIDE ROADS)  
 STA. 180+00 TO 185+00, SOLID LT & RT

DURABLE 4 INCH YELLOW LINE (OPTION BID ITEM)  
 TEMPORARY 4 INCH YELLOW LINE, PAINT  
 (ALL LINES SHALL INCLUDE CENTER LINE BREAKS FOR SIDE ROADS)  
 STA. 180+00 TO 185+00, SOLID LT & RT

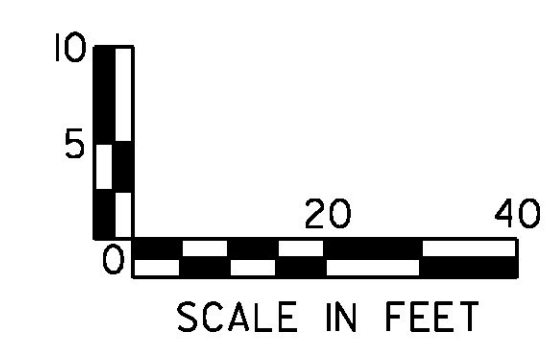
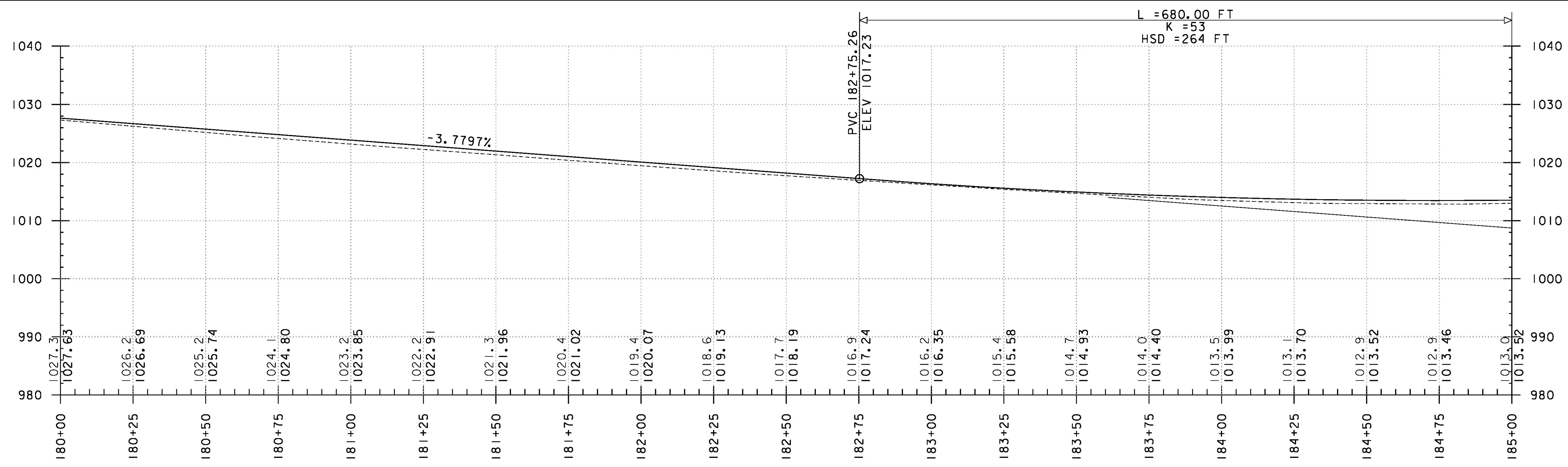
STEEL BEAM GUARDRAIL, GALVANIZED  
 STA. 182+25.0 TO 184+25.0, RT  
 STA. 183+05.2 TO 183+30.2, LT  
~~STA. 184+62.5 TO 185+00.0, RT~~  
 STEEL BEAM GUARDRAIL, GALVANIZED W/ 8 FEET POSTS  
 STA. 183+30.2 TO 185+00.0, LT

ANCHOR FOR STEEL BEAM RAIL  
 STA. 182+25.0, RT  
 STA. 183+05.2, LT  
~~STA. 184+25.0, RT~~  
~~STA. 184+62.5, RT~~

REMOVAL AND DISPOSAL OF GUARDRAIL  
 STA. 183+28 TO 185+00, RT  
 STA. 183+91 TO 185+00, LT



- NOTES:
- REFER TO SHEET 30 OF 476 FOR CULVERT INFORMATION.
  - REFER TO SHEET 15 OF 476 FOR CURVE DATA.
  - REFER TO SHEET 17 OF 476 FOR SOIL BORING DATA.



|                         |                      |
|-------------------------|----------------------|
| PROJECT NAME:           | ROXBURY - NORTHFIELD |
| PROJECT NUMBER:         | ER STP 0187(13)      |
| FILE NAME:              | z13cl84bdr.dgn       |
| PROJECT LEADER:         | M. FOISY             |
| DESIGNED BY:            | G. BURGMEIER         |
| PLAN & PROFILE SHEET 30 |                      |
| PLOT DATE:              | 5/25/2016            |
| DRAWN BY:               | G. BARRETT           |
| CHECKED BY:             | G. EDWARDS           |
| SHEET                   | 80 OF 476            |