

STONE FILL TYPE I & GRUBBING MATERIAL (6")
~~STA. 170+00 TO 170+25, LT~~
~~STA. 171+30 TO 171+75, RT~~
 STA. 173+83 TO 174+65, RT
 STA. 173+66 TO 175+00, LT

DURABLE 4 INCH WHITE LINE (OPTION BID ITEM)
 TEMPORARY 4 INCH WHITE LINE, PAINT
 (ALL LINES SHALL INCLUDE EDGE LINE BREAKS AND RADII FOR SIDE ROADS)
 STA. 170+00 TO 175+00, SOLID LT & RT

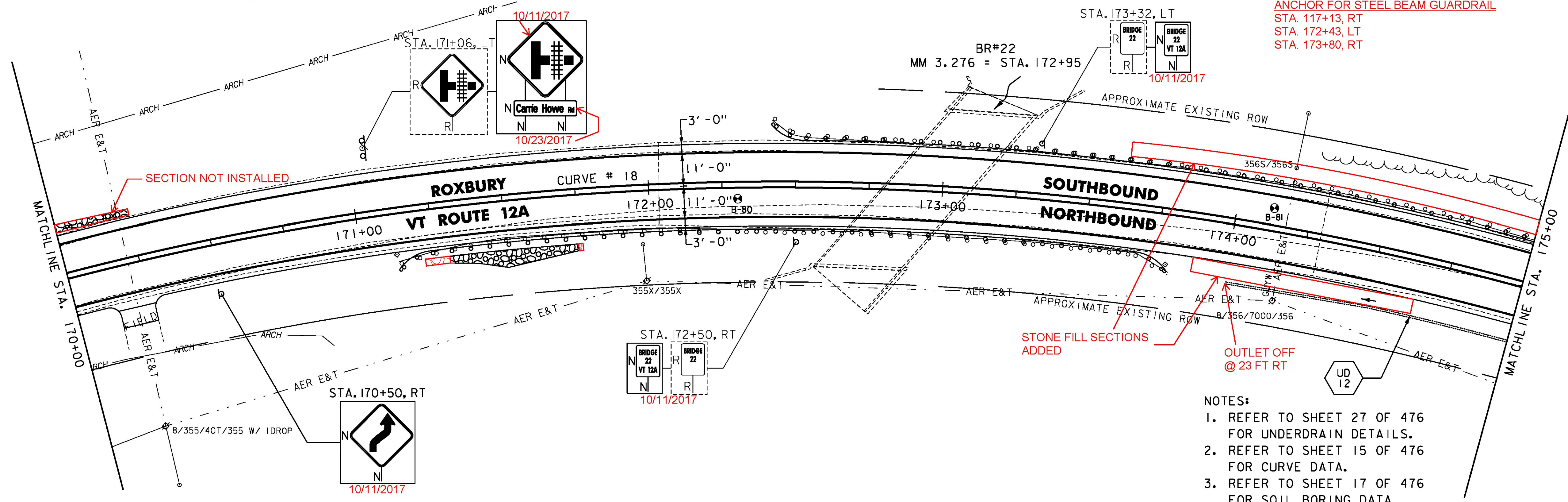
DURABLE 4 INCH YELLOW LINE (OPTION BID ITEM)
 TEMPORARY 4 INCH YELLOW LINE, PAINT
 (ALL LINES SHALL INCLUDE CENTER LINE BREAKS FOR SIDE ROADS)
 STA. 170+00 TO 175+00, SOLID LT & RT

REMOVING SIGNS
 AS SHOWN - 3

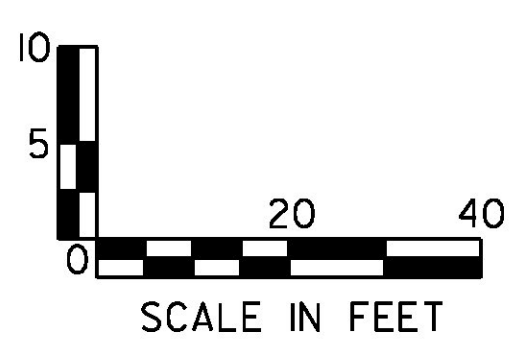
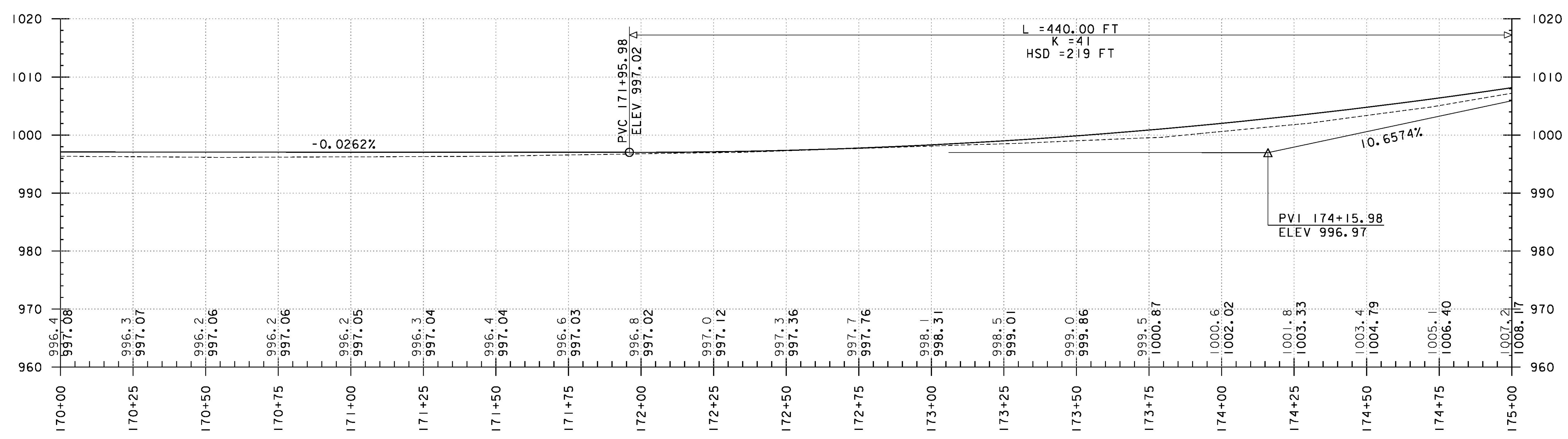
REMOVE AND RESET GUARDRAIL
 STA. 171+12.5 TO 173+80.0, RT
 STA. 172+43.0 TO 175.00.0, LT

STEEL BEAM GUARDRAIL
 STA. 117+13 TO 117+50, RT

ANCHOR FOR STEEL BEAM GUARDRAIL
 STA. 117+13, RT
 STA. 172+43, LT
 STA. 173+80, RT



- NOTES:
- REFER TO SHEET 27 OF 476 FOR UNDERDRAIN DETAILS.
 - REFER TO SHEET 15 OF 476 FOR CURVE DATA.
 - REFER TO SHEET 17 OF 476 FOR SOIL BORING DATA.



PROJECT NAME: ROXBURY - NORTHFIELD	PLOT DATE: 5/25/2016
PROJECT NUMBER: ER STP 0187(13)	DRAWN BY: G. BARRETT
FILE NAME: z13cl84bdr.dgn	CHECKED BY: G. EDWARDS
PROJECT LEADER: M. FOISY	SHEET 78 OF 476
DESIGNED BY: G. BURGMEIER	
PLAN & PROFILE SHEET 28	