

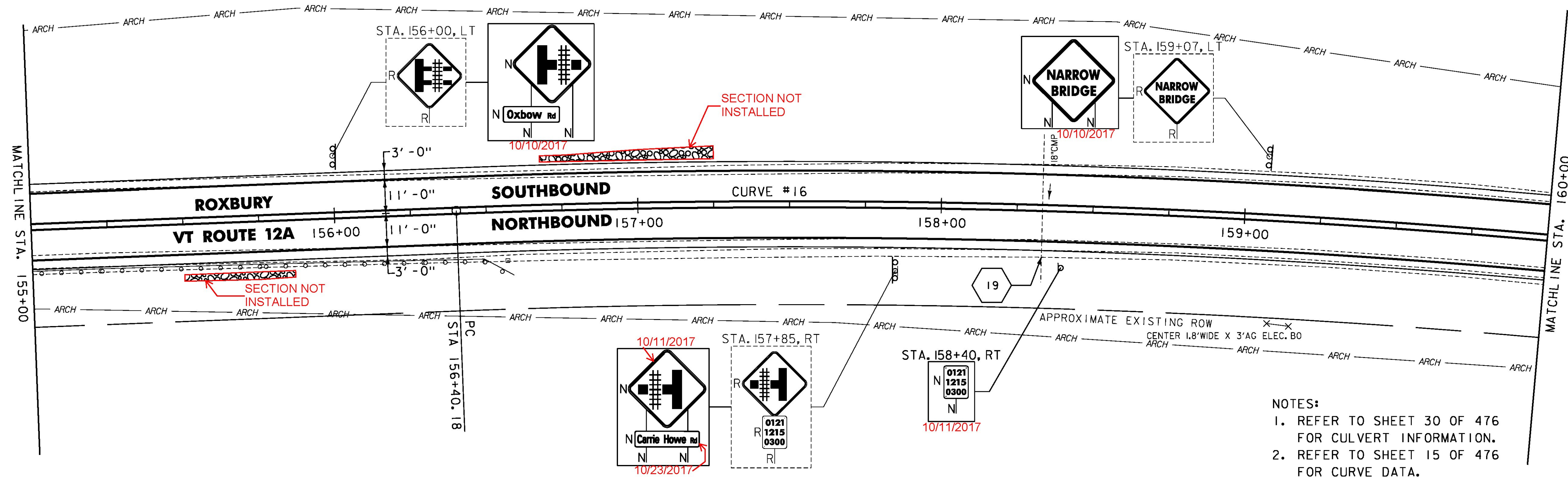
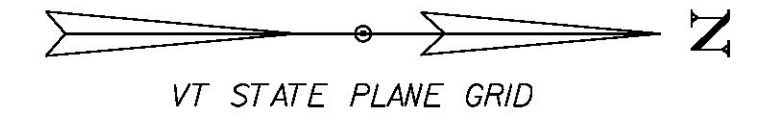
STONE FILL TYPE I & GRUBBING MATERIAL (6")
~~STA. 155+50 TO 155+87, RT~~
~~STA. 156+68 TO 157+25, LT~~

DURABLE 4 INCH WHITE LINE (OPTION BID ITEM)
 TEMPORARY 4 INCH WHITE LINE, PAINT
 (ALL LINES SHALL INCLUDE EDGE LINE BREAKS AND RADII FOR SIDE ROADS)
 STA. 155+00 TO 160+00, SOLID LT & RT

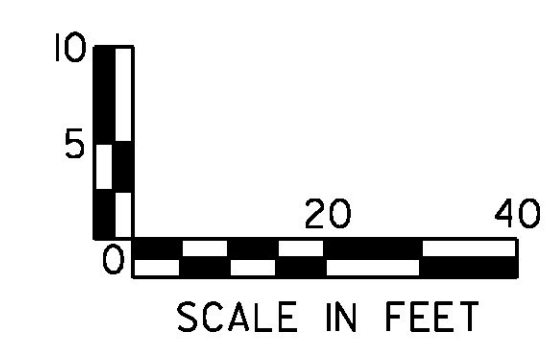
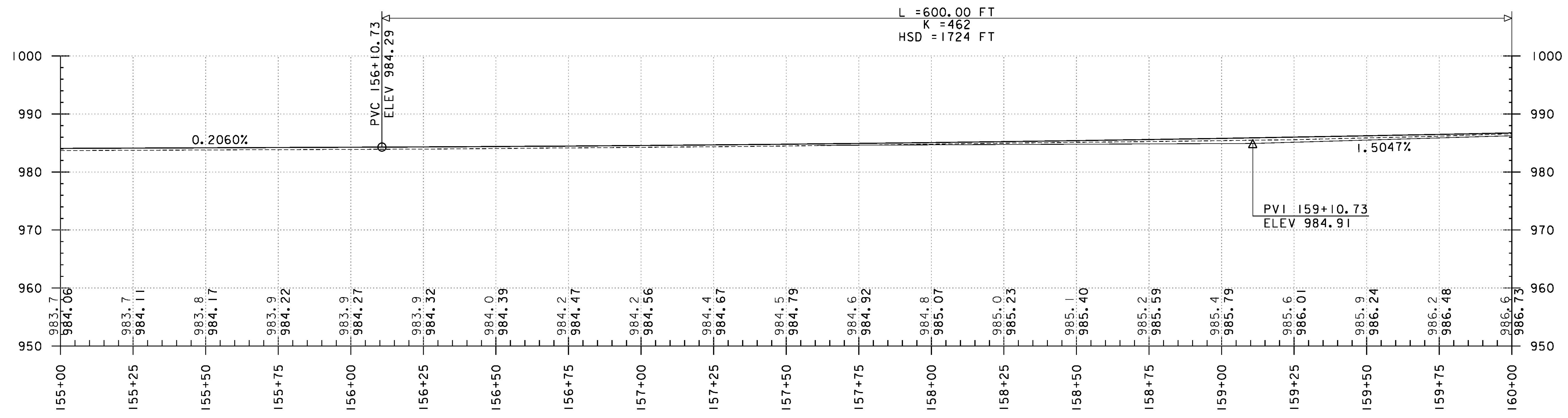
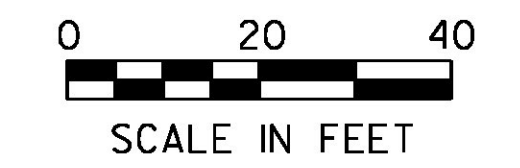
DURABLE 4 INCH YELLOW LINE (OPTION BID ITEM)
 TEMPORARY 4 INCH YELLOW LINE, PAINT
 (ALL LINES SHALL INCLUDE CENTER LINE BREAKS FOR SIDE ROADS)
 STA. 155+00 TO 160+00, SOLID LT & RT

REMOVING SIGNS AS SHOWN - 4
 CLEANING CULV. PIPE, IN-PLACE (0 TO 24IN., INCL.)
 CULVERT #19, 50LF

REMOVAL AND DISPOSAL OF GUARDRAIL
 STA. 155+00 TO 156+59, RT
 STEEL BEAM GUARDRAIL
 STA. 155+00 TO 156+60, RT
 ANCHOR FOR STEEL BEAM GUARDRAIL
 STA. 156+60, RT



- NOTES:
- REFER TO SHEET 30 OF 476 FOR CULVERT INFORMATION.
 - REFER TO SHEET 15 OF 476 FOR CURVE DATA.



PROJECT NAME:	ROXBURY - NORTHFIELD
PROJECT NUMBER:	ER STP 0187(13)
FILE NAME:	z13cl84bdr.dgn
PROJECT LEADER:	M. FOISY
DESIGNED BY:	G. BURGMEIER
PLANNING & PROFILE SHEET 25	
PLOT DATE:	5/25/2016
DRAWN BY:	G. BARRETT
CHECKED BY:	G. EDWARDS
SHEET	75 OF 476