

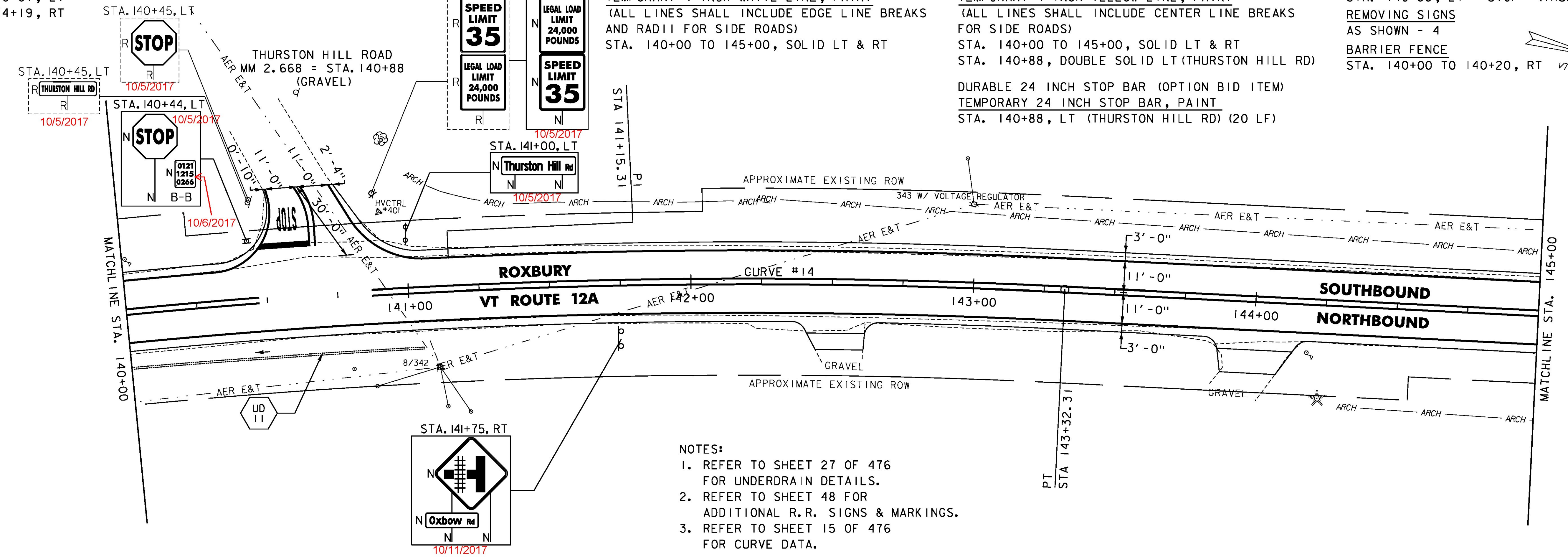
RELOCATE MAILBOX, SINGLE SUPPORT
 STA. 140+01, LT
 STA. 144+19, RT

STA. 140+89, LT

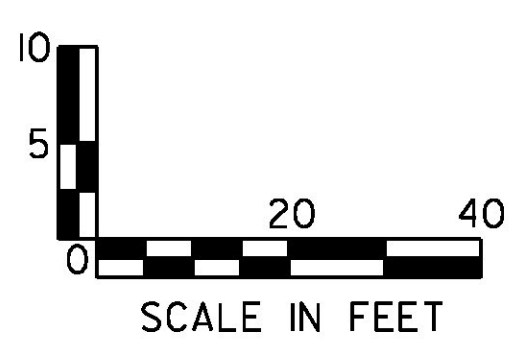
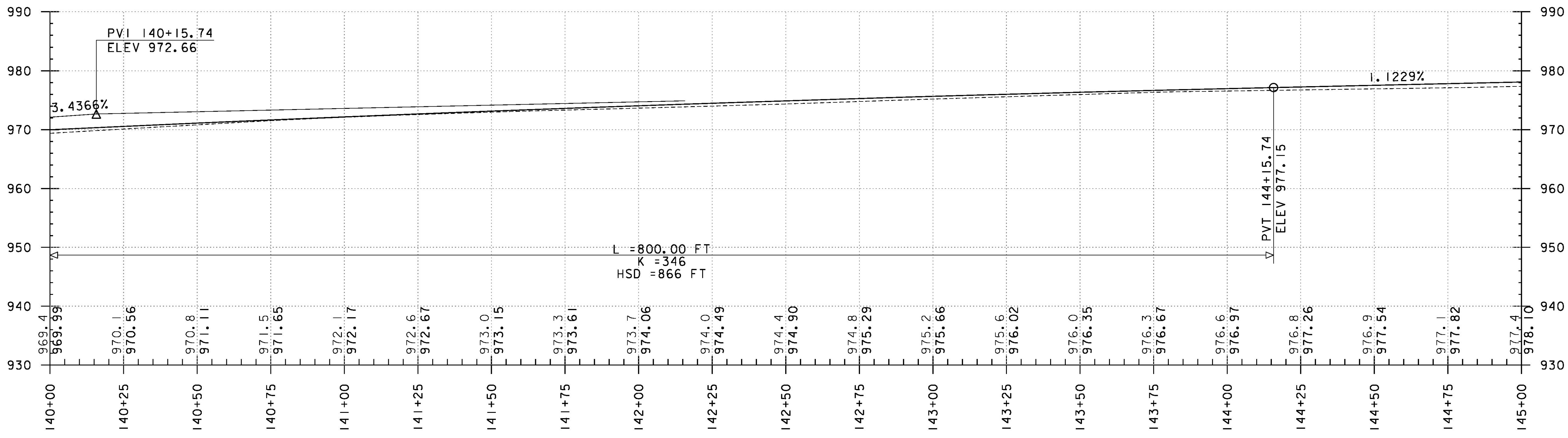
DURABLE 4 INCH WHITE LINE (OPTION BID ITEM)
 TEMPORARY 4 INCH WHITE LINE, PAINT
 (ALL LINES SHALL INCLUDE EDGE LINE BREAKS
 AND RADII FOR SIDE ROADS)
 STA. 140+00 TO 145+00, SOLID LT & RT

DURABLE 4 INCH YELLOW LINE (OPTION BID ITEM)
 TEMPORARY 4 INCH YELLOW LINE, PAINT
 (ALL LINES SHALL INCLUDE CENTER LINE BREAKS
 FOR SIDE ROADS)
 STA. 140+00 TO 145+00, SOLID LT & RT
 STA. 140+88, DOUBLE SOLID LT (THURSTON HILL RD)

DURABLE LETTER OR SYMBOL (OPTION BID ITEM)
 STA. 140+88, LT "STOP" (THURSTON HILL RD)
 REMOVING SIGNS
 AS SHOWN - 4
 BARRIER FENCE
 STA. 140+00 TO 140+20, RT



- NOTES:
1. REFER TO SHEET 27 OF 476 FOR UNDERDRAIN DETAILS.
 2. REFER TO SHEET 48 FOR ADDITIONAL R.R. SIGNS & MARKINGS.
 3. REFER TO SHEET 15 OF 476 FOR CURVE DATA.



PROJECT NAME:	ROXBURY - NORTHFIELD
PROJECT NUMBER:	ER STP 0187(13)
FILE NAME:	z13cl84bdr.dgn
PROJECT LEADER:	M. FOISY
DESIGNED BY:	G. BURGMEIER
PLAN & PROFILE SHEET 22	
PLOT DATE:	5/25/2016
DRAWN BY:	G. BARRETT
CHECKED BY:	G. EDWARDS
SHEET	72 OF 476