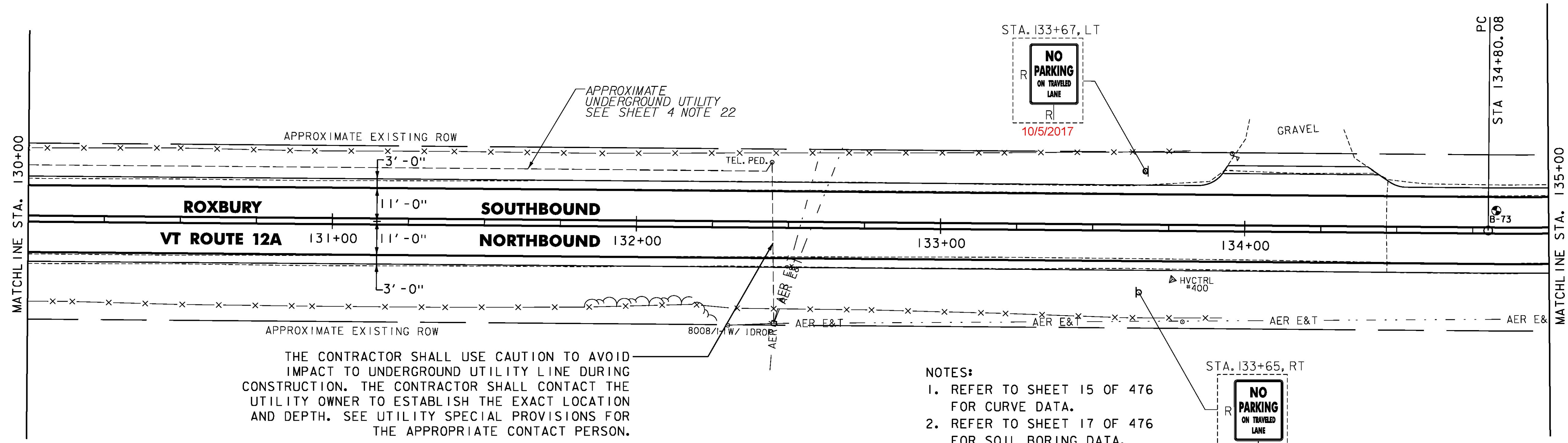
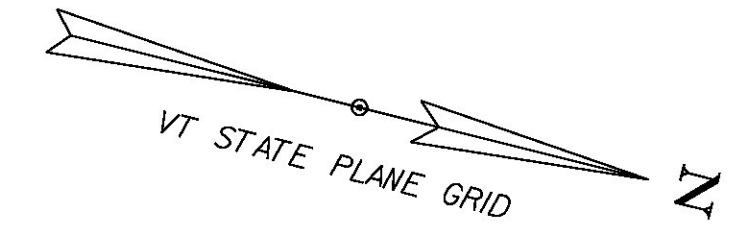


DURABLE 4 INCH WHITE LINE (OPTION BID ITEM)
 TEMPORARY 4 INCH WHITE LINE, PAINT
 (ALL LINES SHALL INCLUDE EDGE LINE BREAKS
 AND RADIUS FOR SIDE ROADS)
 STA. 130+00 TO 135+00, SOLID LT & RT

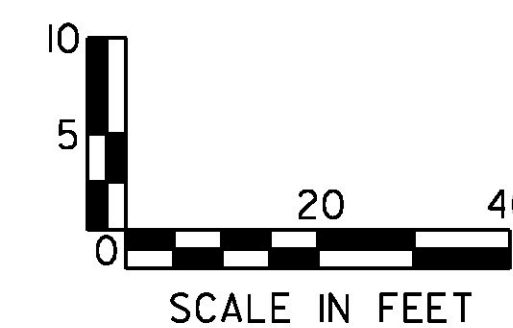
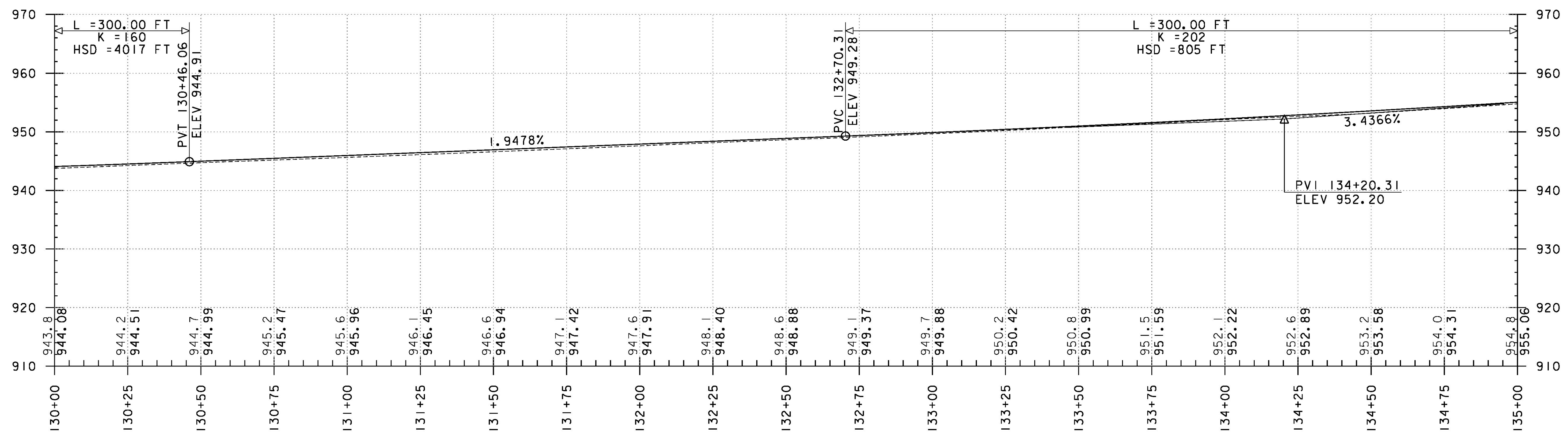
DURABLE 4 INCH YELLOW LINE (OPTION BID ITEM)
 TEMPORARY 4 INCH YELLOW LINE, PAINT
 (ALL LINES SHALL INCLUDE CENTER LINE BREAKS
 FOR SIDE ROADS)
 STA. 130+00 TO 135+00, SOLID LT & RT

REMOVING SIGNS
 AS SHOWN - 2



THE CONTRACTOR SHALL USE CAUTION TO AVOID
 IMPACT TO UNDERGROUND UTILITY LINE DURING
 CONSTRUCTION. THE CONTRACTOR SHALL CONTACT THE
 UTILITY OWNER TO ESTABLISH THE EXACT LOCATION
 AND DEPTH. SEE UTILITY SPECIAL PROVISIONS FOR
 THE APPROPRIATE CONTACT PERSON.

- NOTES:
- REFER TO SHEET 15 OF 476 FOR CURVE DATA.
 - REFER TO SHEET 17 OF 476 FOR SOIL BORING DATA.



PROJECT NAME:	ROXBURY - NORTHFIELD
PROJECT NUMBER:	ER STP 0187(13)
FILE NAME:	z13cl84bdr.dgn
PROJECT LEADER:	M. FOISY
DESIGNED BY:	G. BURGMEIER
PLANNING & PROFILE SHEET 20	
PLOT DATE:	5/25/2016
DRAWN BY:	G. BARRETT
CHECKED BY:	G. EDWARDS
SHEET	70 OF 476