

STONE FILL TYPE I & GRUBBING MATERIAL (6")
 STA. 105+94 TO 106+50, RT
 STA. 108+00 TO 108+65, LT
~~STA. 108+85 TO 109+20, LT~~

CLEANING CULV. PIPE, IN-PLACE (0 TO 24IN., INCL.)
 CULVERT #14, 69LF

DURABLE 4 INCH WHITE LINE (OPTION BID ITEM)
 TEMPORARY 4 INCH WHITE LINE, PAINT
 (ALL LINES SHALL INCLUDE EDGE LINE BREAKS AND RADII FOR SIDE ROADS)
 STA. 105+00 TO 110+00, SOLID LT & RT

DURABLE 4 INCH YELLOW LINE (OPTION BID ITEM)
 TEMPORARY 4 INCH YELLOW LINE, PAINT
 (ALL LINES SHALL INCLUDE CENTER LINE BREAKS FOR SIDE ROADS)
 STA. 105+00 TO 107+98, DASHED LT, SOLID RT
 STA. 107+98 TO 110+00, SOLID LT & RT
 STA. 109+47, RT (CRAM HILL RD)

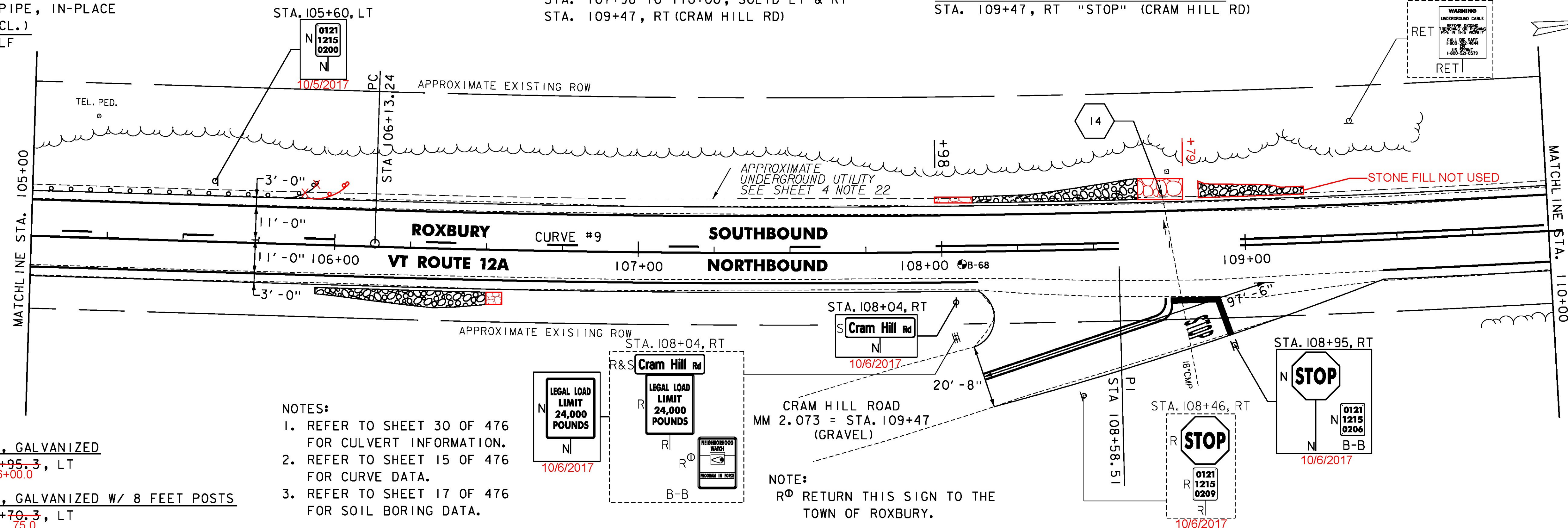
DURABLE 24 INCH STOP BAR (OPTION BID ITEM)
 TEMPORARY 24 INCH STOP BAR, PAINT
 STA. 109+47, RT (CRAM HILL RD) (25 LF)

DURABLE LETTER OR SYMBOL (OPTION BID ITEM)
 TEMPORARY LETTER OR SYMBOL, PAINT
 STA. 109+47, RT "STOP" (CRAM HILL RD)

ANCHOR FOR STEEL BEAM RAIL
 STA. 105+95.3, LT
 106+00.0

REMOVING SIGNS
 AS SHOWN - 5

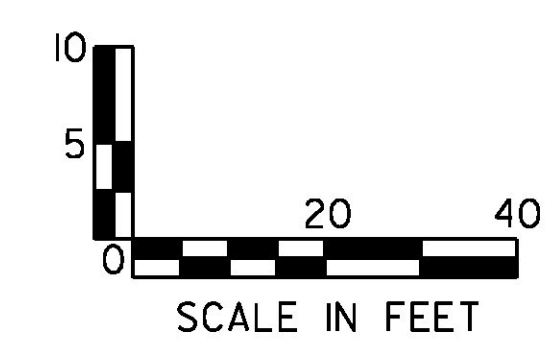
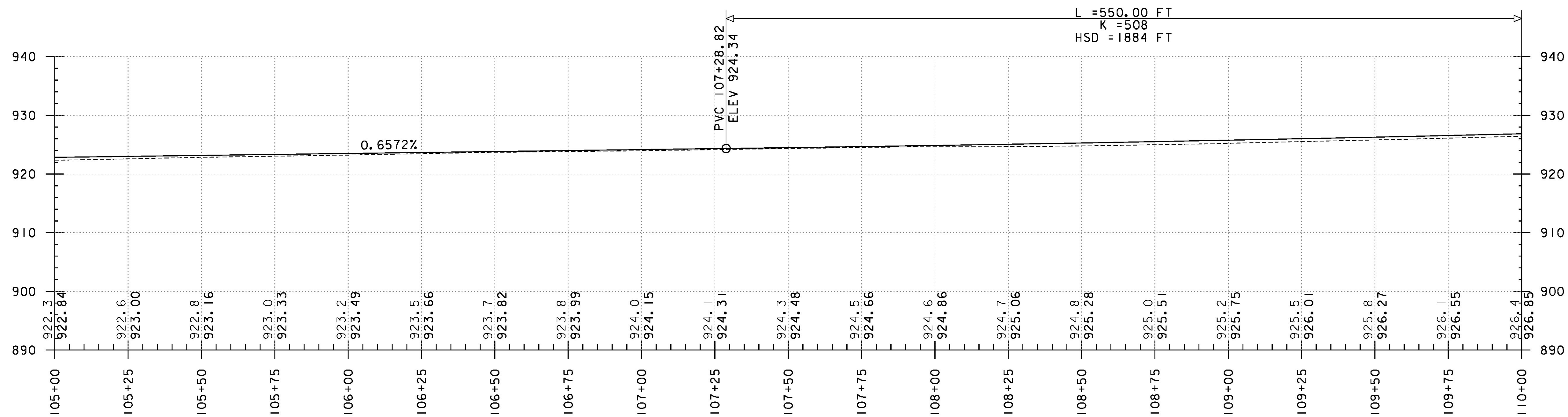
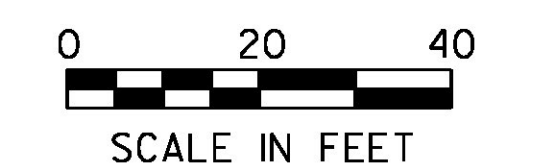
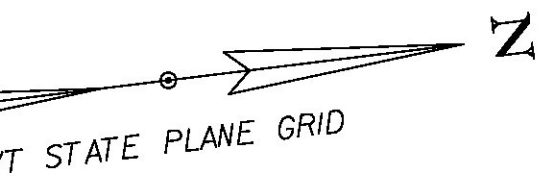
ERECTING SALVAGED SIGNS
 AS SHOWN - 1
 BARRIER FENCE
 STA. 105+00 TO 105+25, LT



- NOTES:
- REFER TO SHEET 30 OF 476 FOR CULVERT INFORMATION.
 - REFER TO SHEET 15 OF 476 FOR CURVE DATA.
 - REFER TO SHEET 17 OF 476 FOR SOIL BORING DATA.

STEEL BEAM GUARDRAIL, GALVANIZED
 STA. 105+70.3 TO 105+95.3, LT
 75.0 106+00.0

STEEL BEAM GUARDRAIL, GALVANIZED W/ 8 FEET POSTS
 STA. 105+00.0 TO 105+70.3, LT
 75.0



PROJECT NAME:	ROXBURY - NORTHFIELD
PROJECT NUMBER:	ER STP 0187(13)
FILE NAME:	z13cl84bdr.dgn
PROJECT LEADER:	M. FOISY
DESIGNED BY:	G. BURGMEIER
PLAN & PROFILE SHEET IS	
PLOT DATE:	5/25/2016
DRAWN BY:	G. BARRETT
CHECKED BY:	G. EDWARDS
SHEET	65 OF 476