

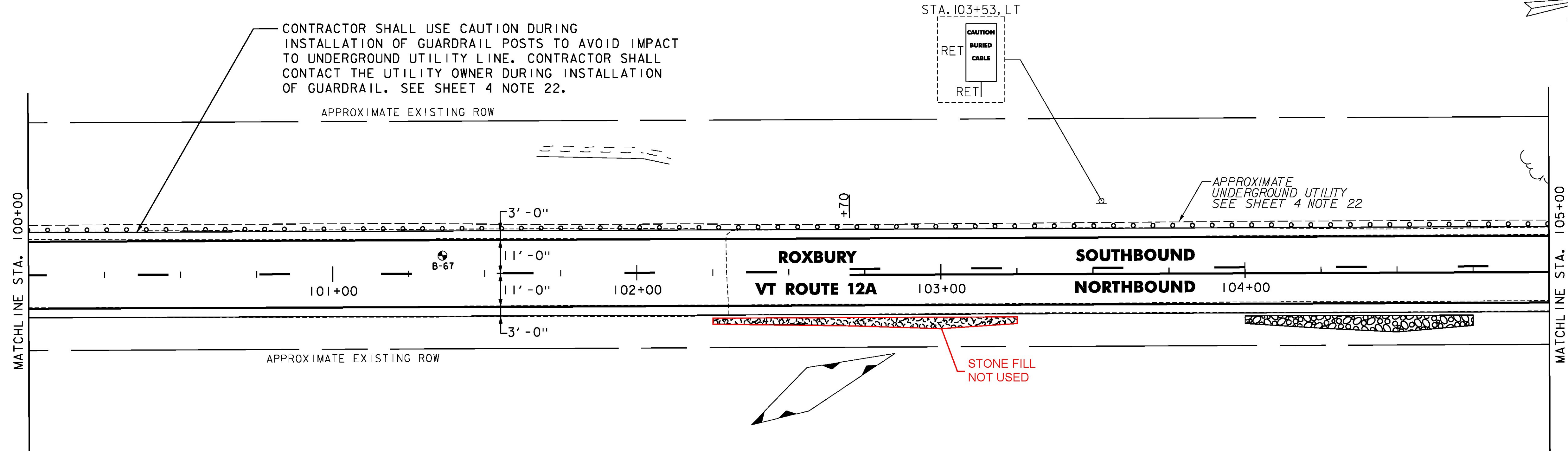
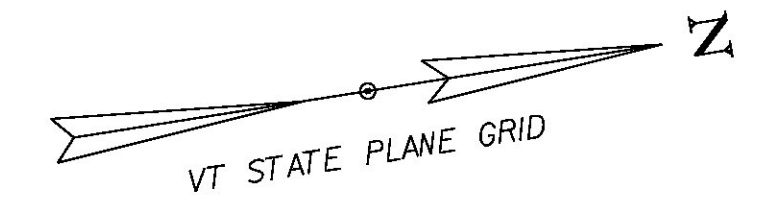
STONE FILL TYPE I & GRUBBING MATERIAL (6")  
~~STA. 102+25 TO 103+25, RT~~  
 STA. 104+00 TO 104+75, RT

DURABLE 4 INCH WHITE LINE (OPTION BID ITEM)  
 TEMPORARY 4 INCH WHITE LINE, PAINT  
 (ALL LINES SHALL INCLUDE EDGE LINE BREAKS AND RADIUS FOR SIDE ROADS)  
 STA. 100+00 TO 105+00, SOLID LT & RT

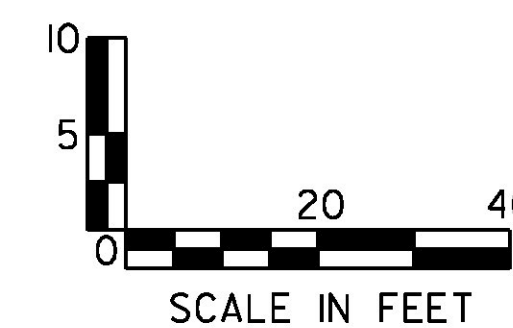
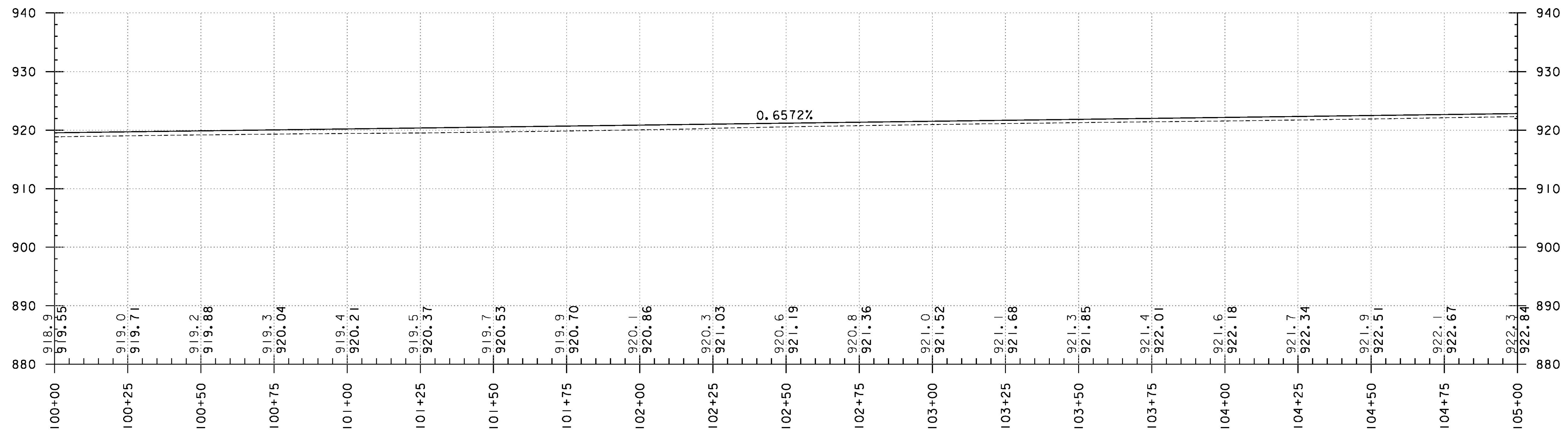
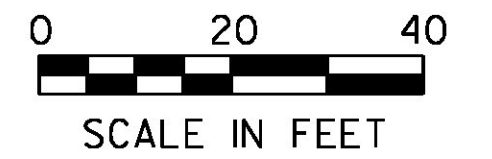
DURABLE 4 INCH YELLOW LINE (OPTION BID ITEM)  
 TEMPORARY 4 INCH YELLOW LINE, PAINT  
 (ALL LINES SHALL INCLUDE CENTER LINE BREAKS FOR SIDE ROADS)  
 STA. 100+00 TO 102+70, DASHED C  
 STA. 102+70 TO 105+00, DASHED LT, SOLID RT

STEEL BEAM GUARDRAIL, GALVANIZED W/ 8 FEET POSTS  
 STA. 100+00.0 TO 105+00.0, LT

BARRIER FENCE  
 STA. 100+00 TO 105+00, LT  
 EROSION LOG  
 STA. 100+00 TO 104+25, LT



NOTES:  
 1. REFER TO SHEET 17 OF 476 FOR SOIL BORING DATA.



PROJECT NAME: ROXBURY - NORTHFIELD	PLOT DATE: 5/25/2016
PROJECT NUMBER: ER STP 0187(13)	DRAWN BY: G. BARRETT
FILE NAME: z13cl84bdr.dgn	CHECKED BY: G. EDWARDS
PROJECT LEADER: M. FOISY	SHEET 64 OF 476
DESIGNED BY: G. BURGMEIER	
PLAN & PROFILE SHEET 14	