

STONE FILL TYPE I & GRUBBING MATERIAL (6")
 STA. 80+25 TO 80+60, LT

DURABLE 4 INCH WHITE LINE (OPTION BID ITEM)
 TEMPORARY 4 INCH WHITE LINE, PAINT
 (ALL LINES SHALL INCLUDE EDGE LINE BREAKS AND RADII FOR SIDE ROADS)
 STA. 80+00 TO 85+00, SOLID LT & RT

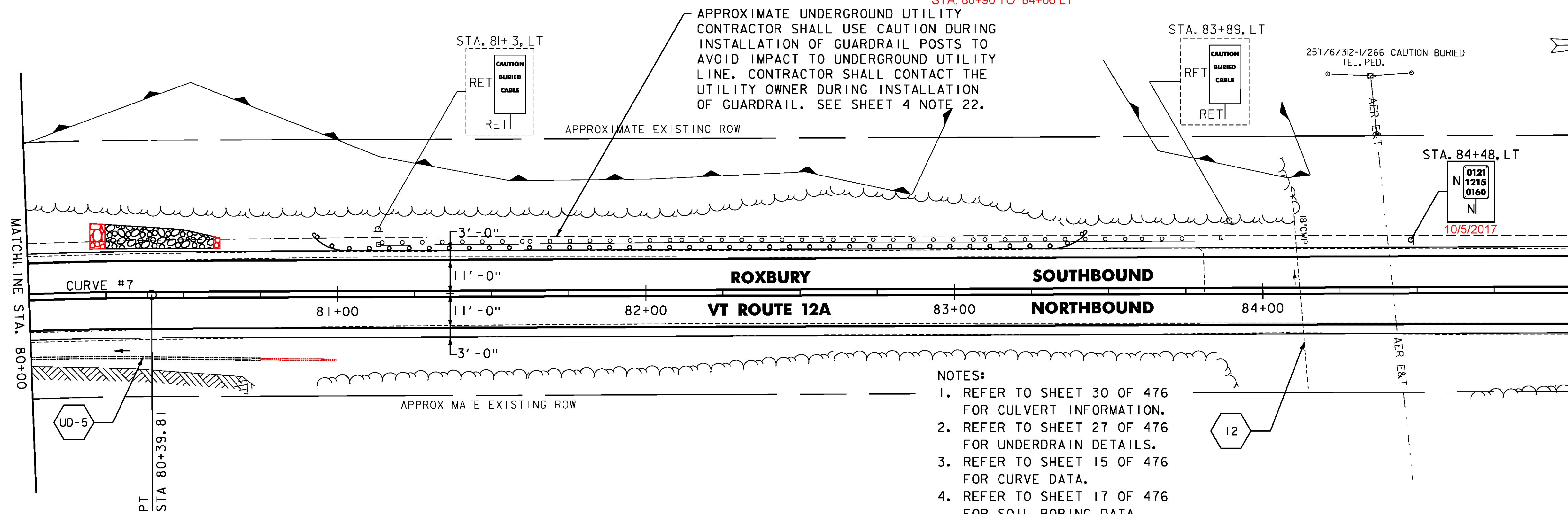
DURABLE 4 INCH YELLOW LINE (OPTION BID ITEM)
 TEMPORARY 4 INCH YELLOW LINE, PAINT
 (ALL LINES SHALL INCLUDE CENTER LINE BREAKS FOR SIDE ROADS)
 STA. 80+00 TO 85+00, SOLID LT & RT

STEEL BEAM GUARDRAIL, GALVANIZED
~~STA. 80+92.5 TO 81+17.5, LT~~
~~STA. 83+17.5 TO 83+42.5, LT~~
 STEEL BEAM GUARDRAIL, GALVANIZED W/ 8 FEET POSTS
 STA. 81+17.5 TO 83+17.5, LT
 STA. 80+90 TO 84+06 LT

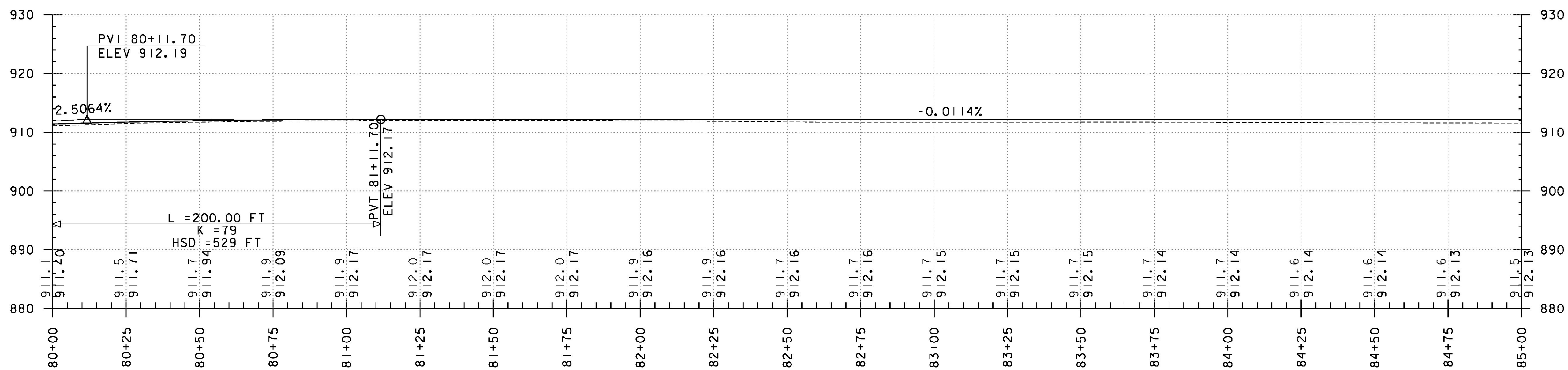
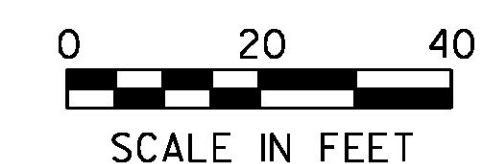
ANCHOR FOR STEEL BEAM RAIL
 STA. 80+92.5, LT
 STA. 83+42.5, LT
 STA. 84+06

REMOVAL AND DISPOSAL OF GUARDRAIL
 STA. 81+14 TO 83+78, LT

BARRIER FENCE
 STA. 80+00 TO 85+00, LT
 EROSION LOG
 STA. 80+00 TO 80+20, LT
 STA. 80+80 TO 83+15, LT
 STA. 83+45 TO 84+35, LT



- NOTES:
- REFER TO SHEET 30 OF 476 FOR CULVERT INFORMATION.
 - REFER TO SHEET 27 OF 476 FOR UNDERDRAIN DETAILS.
 - REFER TO SHEET 15 OF 476 FOR CURVE DATA.
 - REFER TO SHEET 17 OF 476 FOR SOIL BORING DATA.



PROJECT NAME: ROXBURY - NORTHFIELD	PLOT DATE: 5/25/2016
PROJECT NUMBER: ER STP 0187(13)	DRAWN BY: G. BARRETT
FILE NAME: z13cl84bdr.dgn	CHECKED BY: G. EDWARDS
PROJECT LEADER: M. FOISY	SHEET 60 OF 476
DESIGNED BY: G. BURGMEIER	
PLAN & PROFILE SHEET 10	