

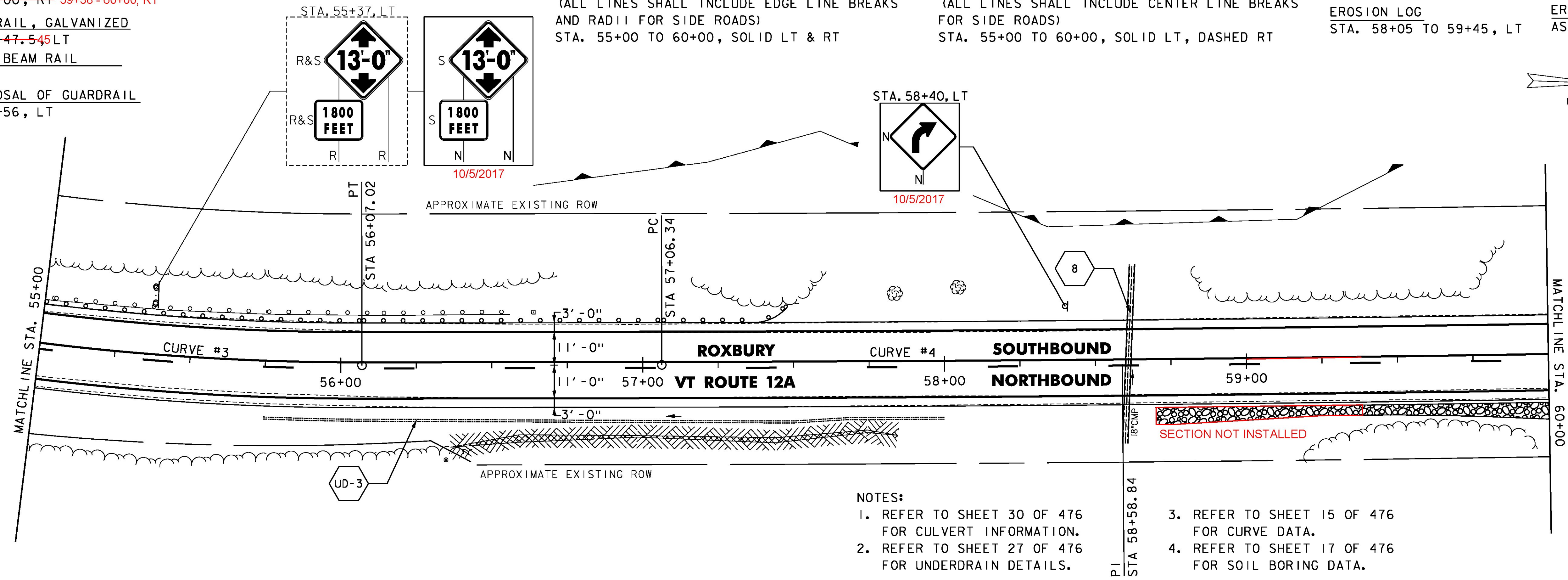
STONE FILL TYPE I & GRUBBING MATERIAL (6")
~~STA. 58+70 TO 60+00, RT 59+38-60+00, RT~~
 STEEL BEAM GUARDRAIL, GALVANIZED
 STA. 55+00 TO 57+47.545 LT
 ANCHOR FOR STEEL BEAM RAIL
 STA. 57+47.545 LT
 REMOVAL AND DISPOSAL OF GUARDRAIL
 STA. 55+00 TO 56+56, LT

DURABLE 4 INCH WHITE LINE (OPTION BID ITEM)
 TEMPORARY 4 INCH WHITE LINE, PAINT
 (ALL LINES SHALL INCLUDE EDGE LINE BREAKS AND RADII FOR SIDE ROADS)
 STA. 55+00 TO 60+00, SOLID LT & RT

DURABLE 4 INCH YELLOW LINE (OPTION BID ITEM)
 TEMPORARY 4 INCH YELLOW LINE, PAINT
 (ALL LINES SHALL INCLUDE CENTER LINE BREAKS FOR SIDE ROADS)
 STA. 55+00 TO 60+00, SOLID LT, DASHED RT

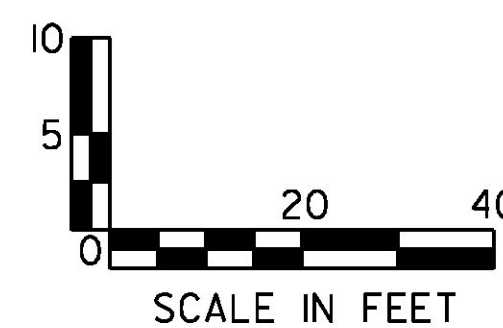
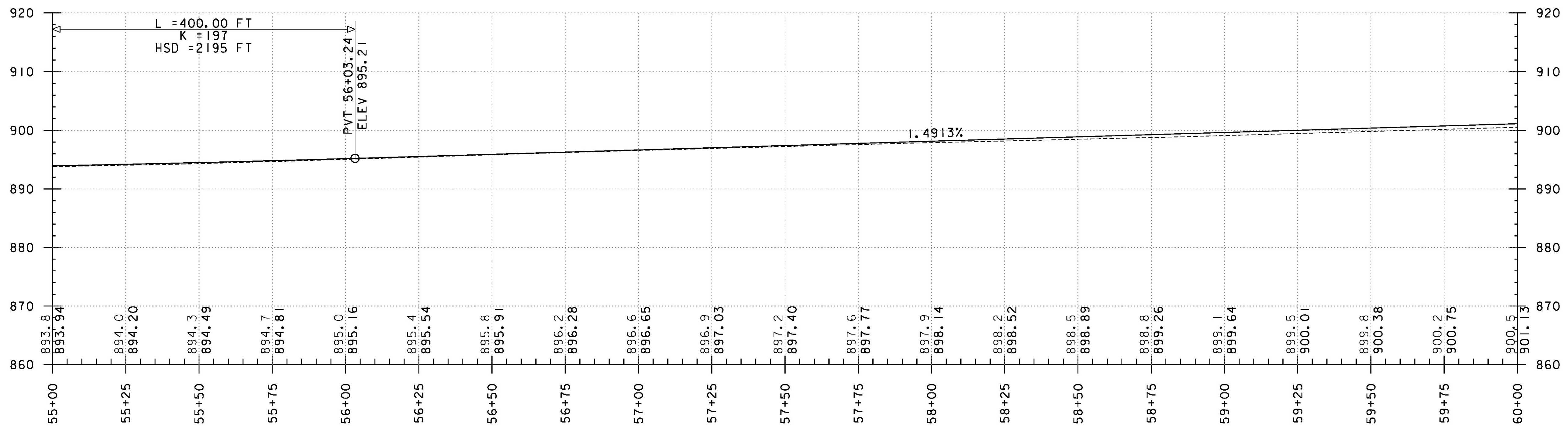
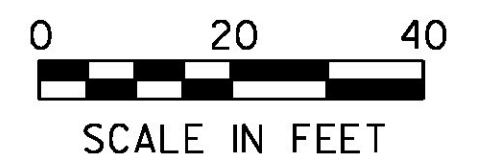
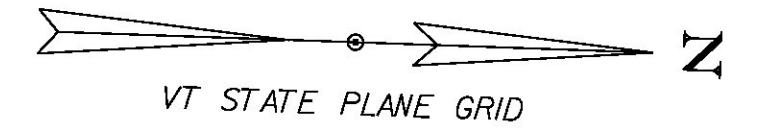
BARRIER FENCE
 STA. 57+20 TO 60+00, LT
 EROSION LOG
 STA. 58+05 TO 59+45, LT

REMOVING SIGNS
 AS SHOWN - 2
 ERECTING SALVAGED SIGNS
 AS SHOWN - 2



NOTES:

- REFER TO SHEET 30 OF 476 FOR CULVERT INFORMATION.
- REFER TO SHEET 27 OF 476 FOR UNDERDRAIN DETAILS.
- REFER TO SHEET 15 OF 476 FOR CURVE DATA.
- REFER TO SHEET 17 OF 476 FOR SOIL BORING DATA.



PROJECT NAME: ROXBURY - NORTHFIELD
 PROJECT NUMBER: ER STP 0187(13)

FILE NAME: z13cl84bdr.dgn
 PROJECT LEADER: M. FOISY
 DESIGNED BY: G. BURGMEIER
 PLAN & PROFILE SHEET 5

PLOT DATE: 5/25/2016
 DRAWN BY: G. BARRETT
 CHECKED BY: G. EDWARDS
 SHEET 55 OF 476