

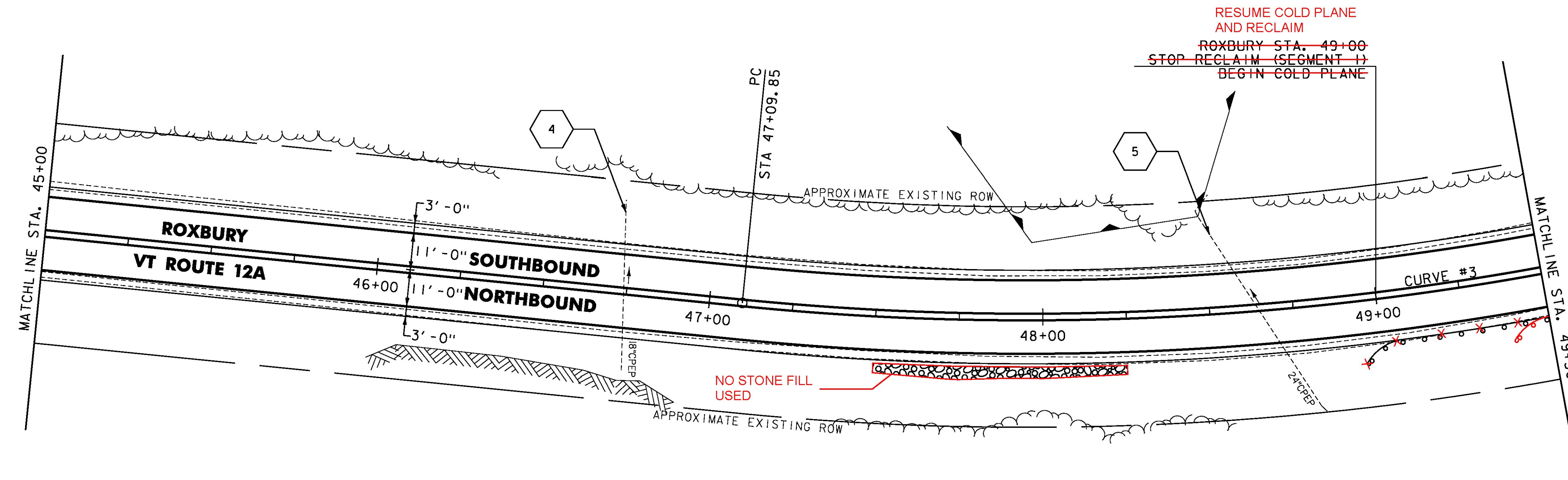
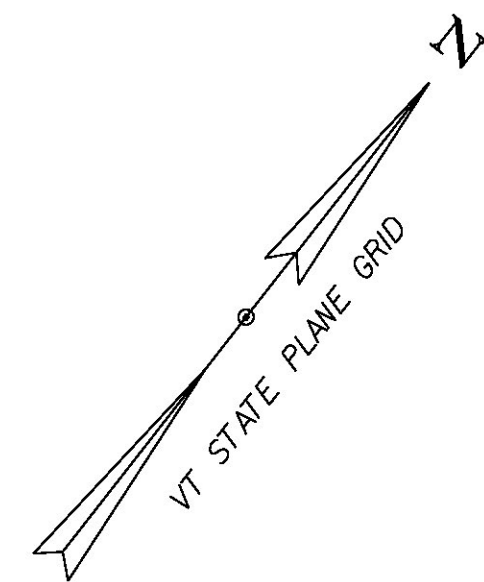
STONE FILL TYPE I & GRUBBING MATERIAL (6")  
~~STA. 47+50 TO 48+25, RT~~

DURABLE 4 INCH WHITE LINE (OPTION BID ITEM)  
 TEMPORARY 4 INCH WHITE LINE, PAINT  
 (ALL LINES SHALL INCLUDE EDGE LINE BREAKS AND RADII FOR SIDE ROADS)  
 STA. 45+00 TO 49+50, SOLID LT & RT

DURABLE 4 INCH YELLOW LINE (OPTION BID ITEM)  
 TEMPORARY 4 INCH YELLOW LINE, PAINT  
 (ALL LINES SHALL INCLUDE CENTER LINE BREAKS FOR SIDE ROADS)  
 STA. 45+00 TO 49+50, SOLID LT & RT

~~REMOVE AND RESET GUARDRAIL  
 STA. 48+95.0 TO 49+50.0, RT~~  
 ANCHOR FOR STEEL BEAM RAIL  
 STA. 48+95.0, RT

BARRIER FENCE  
 STA. 46+90 TO 49+50, LT  
 EROSION LOG  
 STA. 47+70 TO 48+72, LT

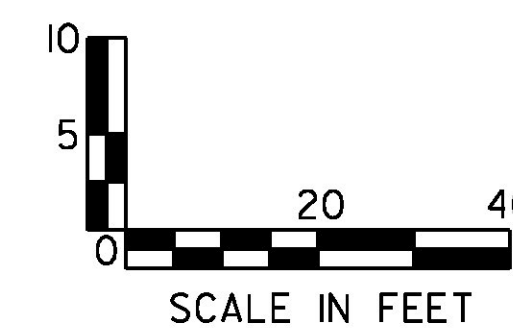
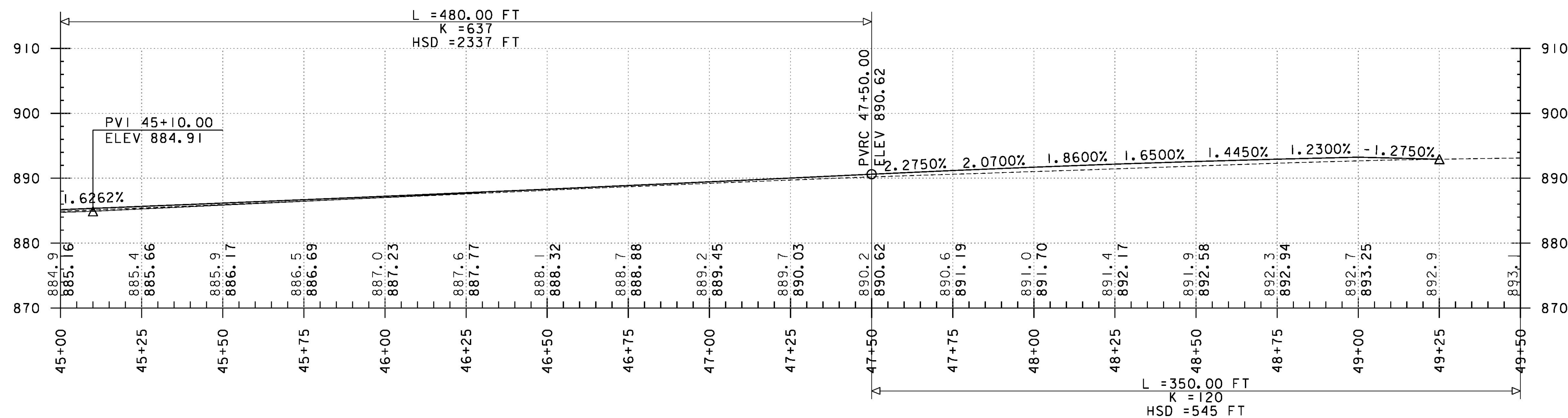


- NOTES:
1. REFER TO SHEET 30 OF 476 FOR CULVERT INFORMATION.
  2. REFER TO SHEET 15 OF 476 FOR CURVE DATA.
  3. REFER TO SHEET 17 OF 476 FOR SOIL BORING DATA.



STEEL BEAM GUARDRAIL, GALVANIZED  
 STA. 49+45 - 49+50 RT

ANCHOR FOR STEEL BEAM GUARDRAIL  
 STA. 49+45 RT



PROJECT NAME: ROXBURY - NORTHFIELD	
PROJECT NUMBER: ER STP 0187(13)	
FILE NAME: z13cl84bdr.dgn	PLOT DATE: 5/25/2016
PROJECT LEADER: M. FOISY	DRAWN BY: G. BARRETT
DESIGNED BY: G. BURGMEIER	CHECKED BY: G. EDWARDS
PLAN & PROFILE SHEET 3	SHEET 53 OF 476