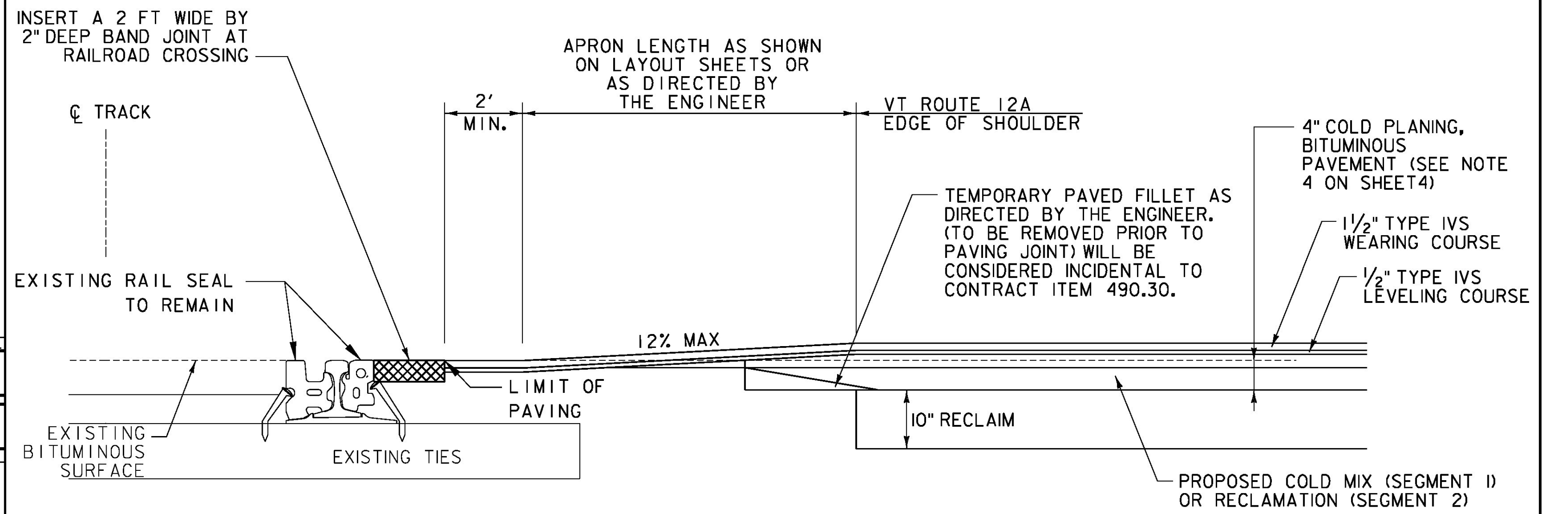
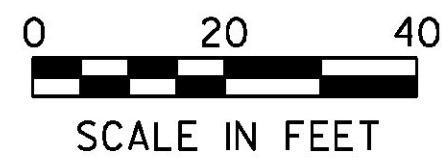


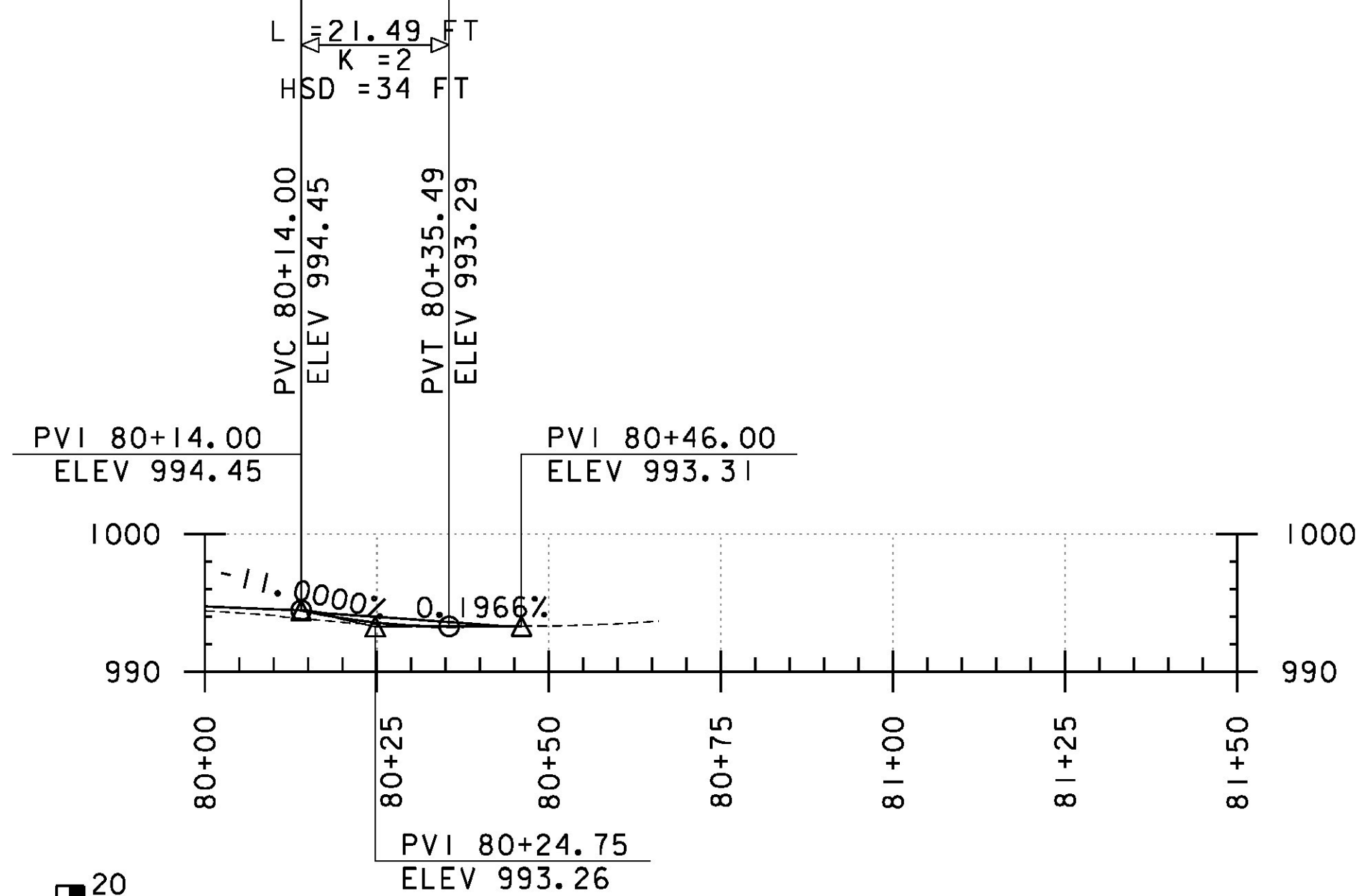
**ELLIS ROAD  
RAILROAD CROSSING #247-501P DETAIL  
ROXBURY STA. 279+15, LT**

REMOVING SIGNS  
AS SHOWN - 2

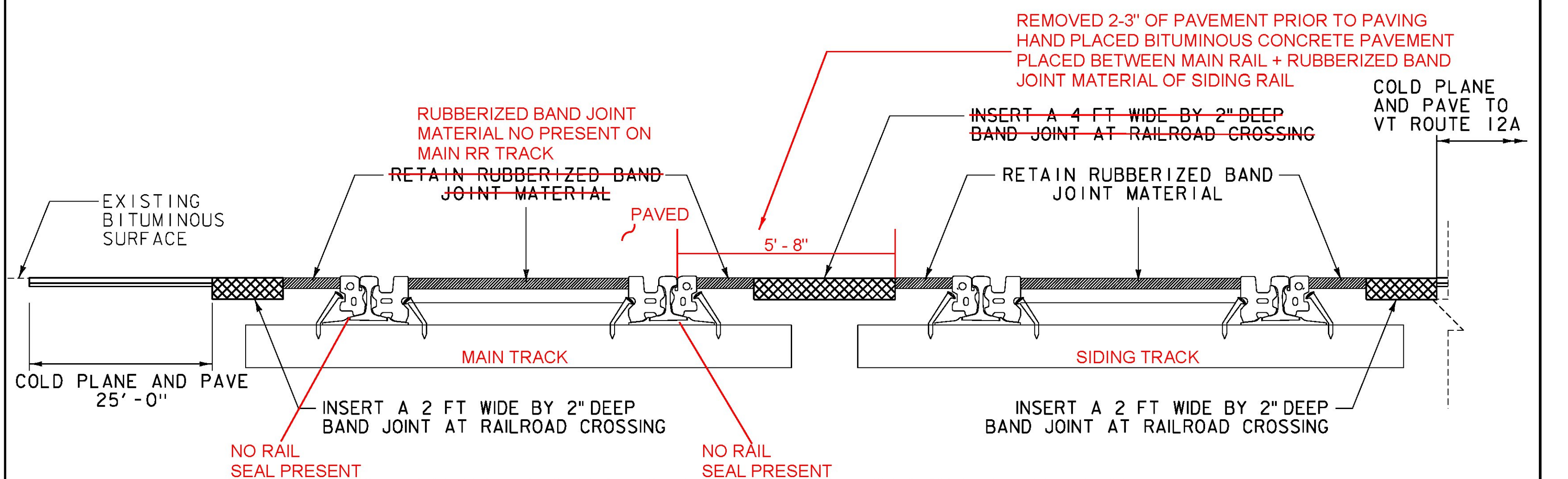
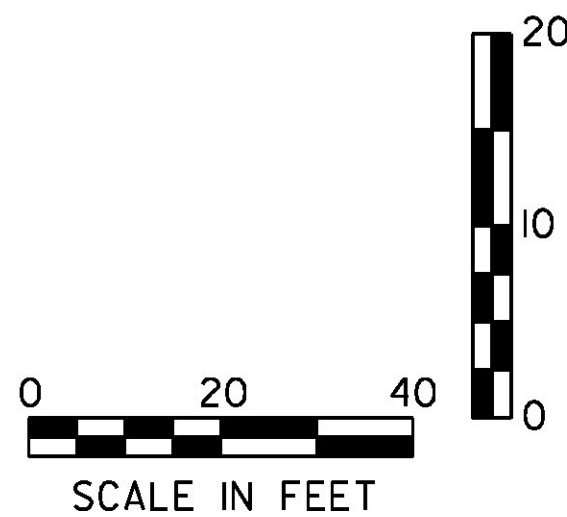


**SIDE ROAD RAILROAD APPROACH CROSSING DETAIL**  
NOT TO SCALE

LOCATIONS:  
 OXBOW ROAD - ROXBURY STA. 147+22, LT  
 CARRIE-HOWE ROAD - ROXBURY STA. 163+90, LT  
 ELLIS ROAD - ROXBURY STA. 279+18, LT



**ELLIS ROAD PROFILE**



**SIDE ROAD RAILROAD APPROACH CROSSING DETAIL**  
NOT TO SCALE

LOCATIONS:  
 WARREN MOUNTAIN ROAD - ROXBURY STA. 248+40, LT

PROJECT NAME: ROXBURY-NORTHFIELD	PLOT DATE: 5/25/2016
PROJECT NUMBER: ER STP 0187(13)	DRAWN BY: G. BARRETT
FILE NAME: z13c184typ.dgn	DESIGNED BY: G. BARRETT
PROJECT LEADER: M. FOISY	CHECKED BY: G. EDWARDS
<b>RAILROAD CROSSING DETAIL SHEET 3</b>	
SHEET 50 OF 476	

