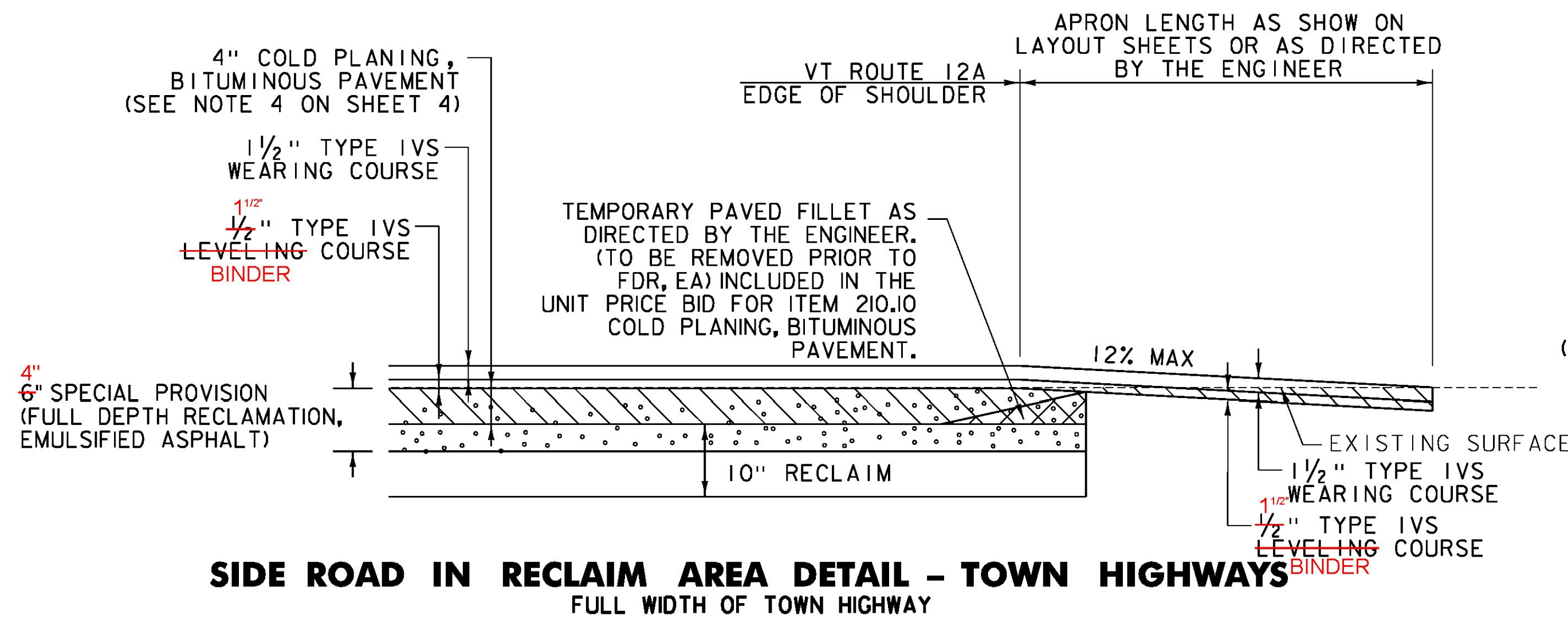
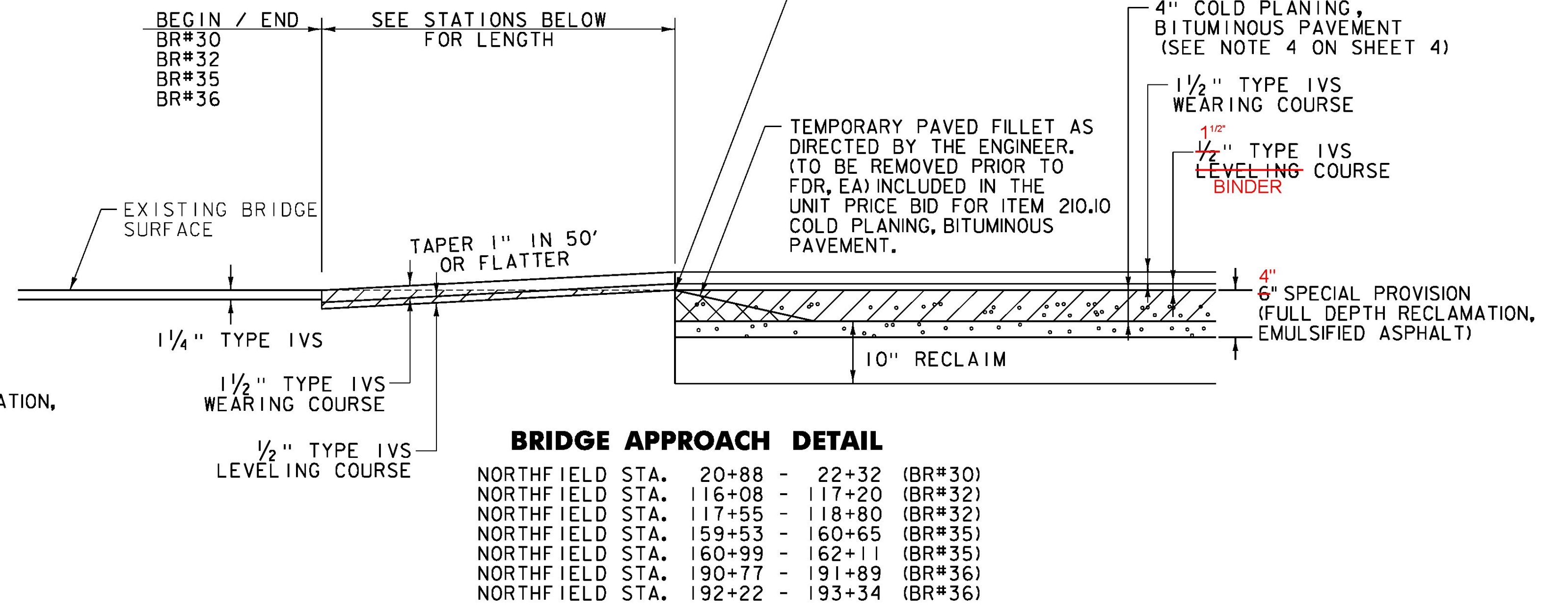
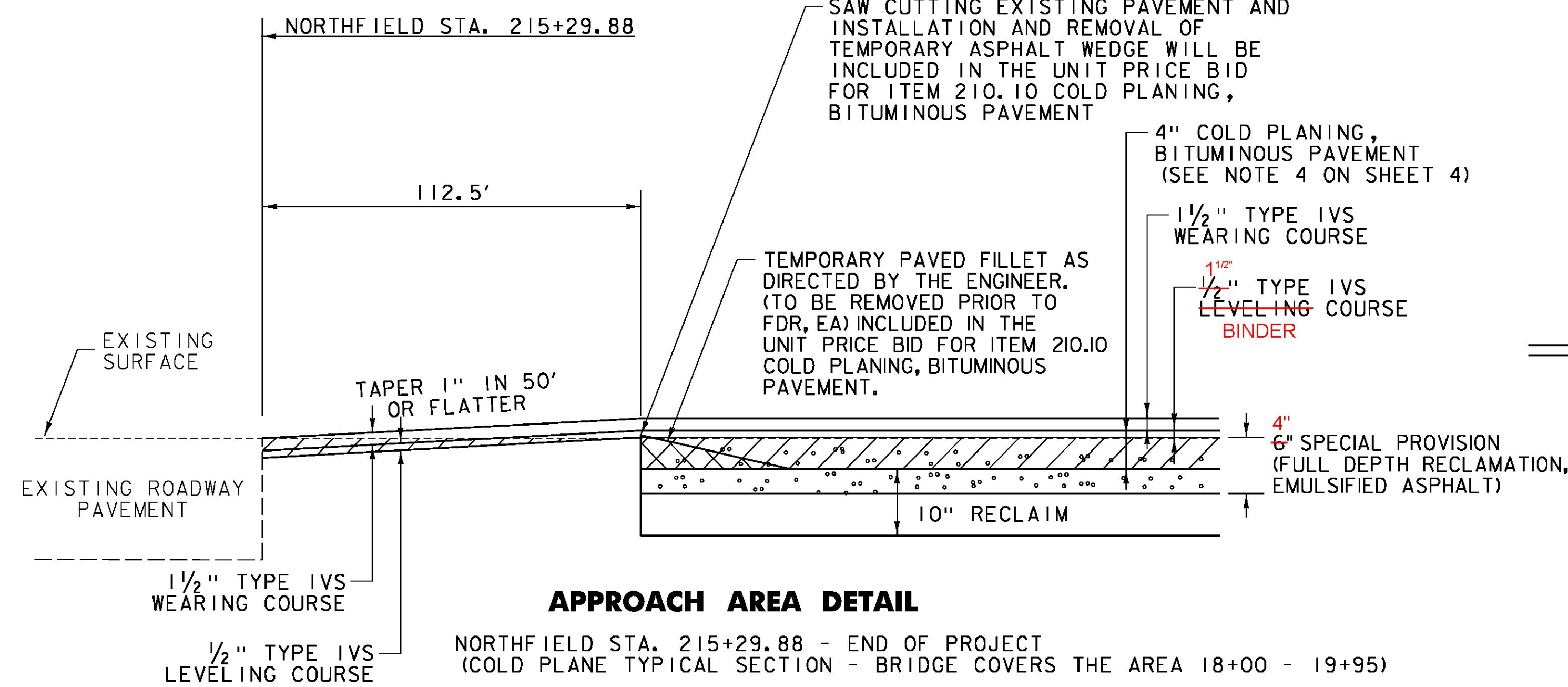
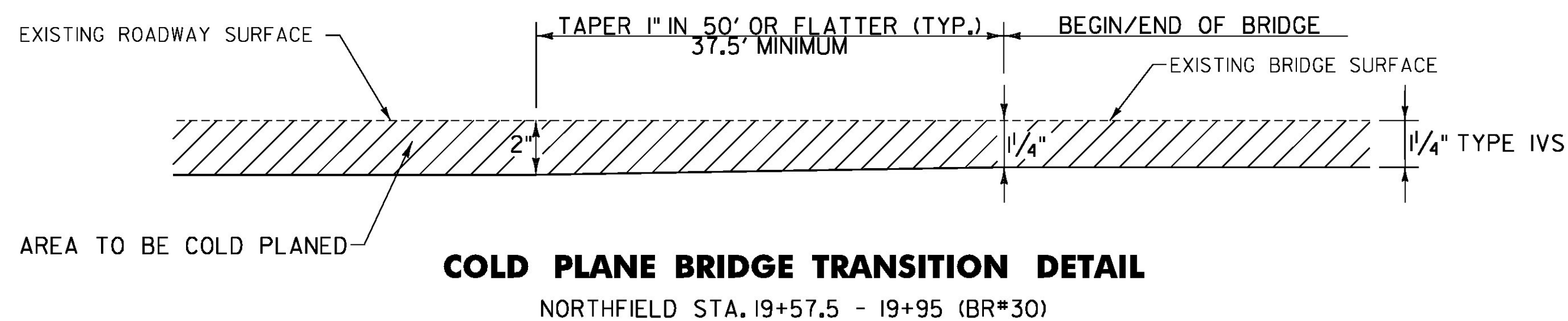
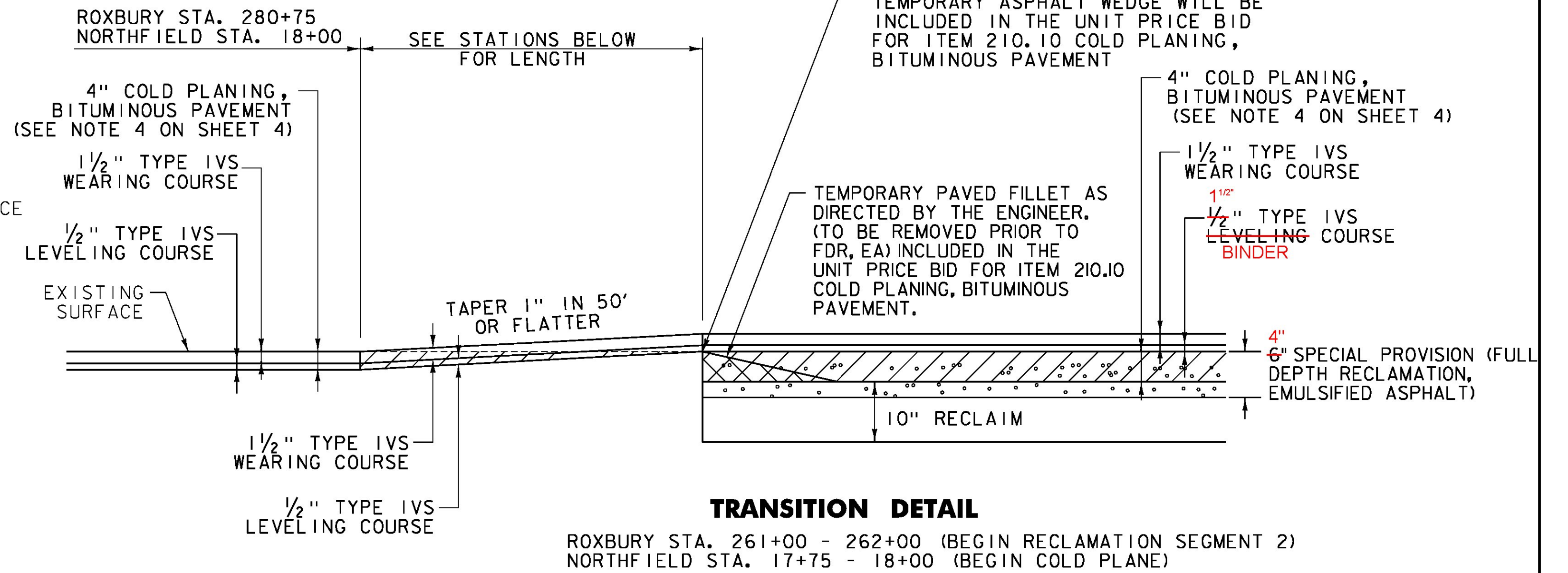


**RECLAIM TYPICAL SECTION (SEGMENT 2)**



NOTE: THIS DETAIL SHALL BE USED FOR THE SIDE ROADS LISTED BELOW AS DIRECTED BY THE ENGINEER.

- |  |   |
|--|---|
| <b>ROXBURY</b><br>STA. 282+27, RT (SCHULER RD) | <b>NORTHFIELD</b><br>STA. 2+75, LT (RABBIT HOLLOW RD)<br>STA. 4+94, RT (EVANS RD)<br>STA. 8+34, LT (BEAUDETTE RD)<br>STA. 17+97, RT (POTATO HILL RD)<br>STA. 64+94, LT (LITTLE NORTHFIELD RD)<br>STA. 109+98, LT (FREEMAN RD)<br>STA. 153+67, LT (STONY BROOK RD)<br>STA. 165+41, RT (BULL RUN RD)<br>STA. 186+63, RT (WINCH HILL RD)<br>STA. 189+42, LT (FAIRGROUND RD)<br>STA. 191+12, RT (LOVERS LN) |
|--|---|



(FDR, EA) = FULL DEPTH RECLAMATION, EMULSIFIED ASPHALT

NOT TO SCALE

PROJECT NAME: ROXBURY-NORTHFIELD  
PROJECT NUMBER: ER STP 0187(13)

FILE NAME: z13c184+yp.dgn	PLOT DATE: 6/16/2016
PROJECT LEADER: M. FOISY	DRAWN BY: G. BARRETT
DESIGNED BY: G. BURGMEIER	CHECKED BY: G. EDWARDS
<b>DETAIL SHEET 2</b>	SHEET 8 OF 476

