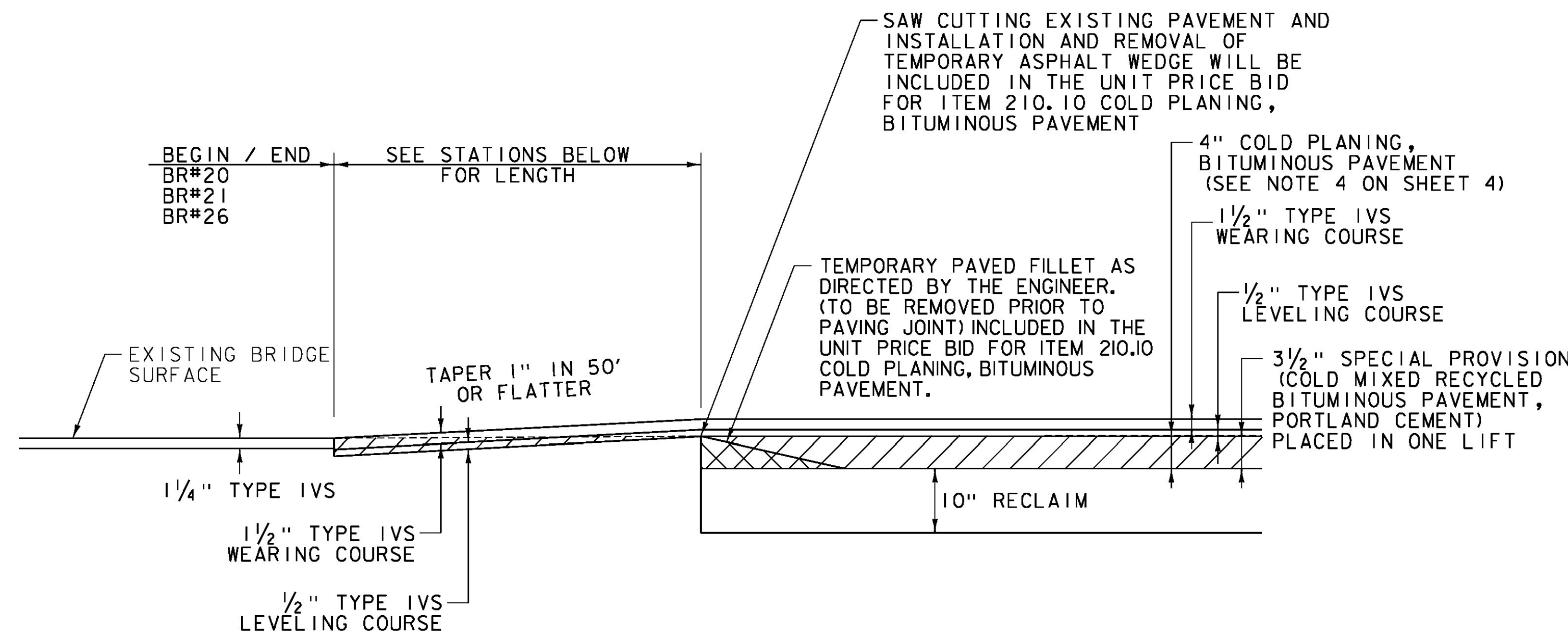
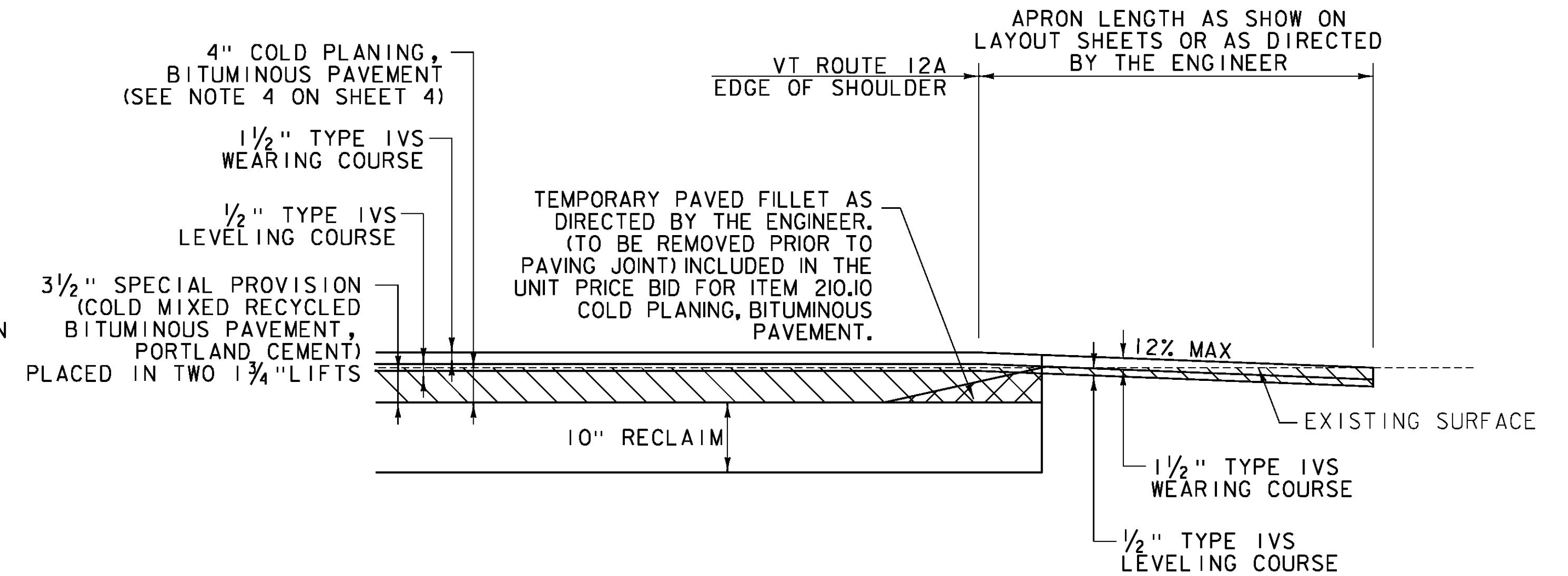


RECLAIM TYPICAL SECTION (SEGMENT 1)



BRIDGE APPROACH DETAIL

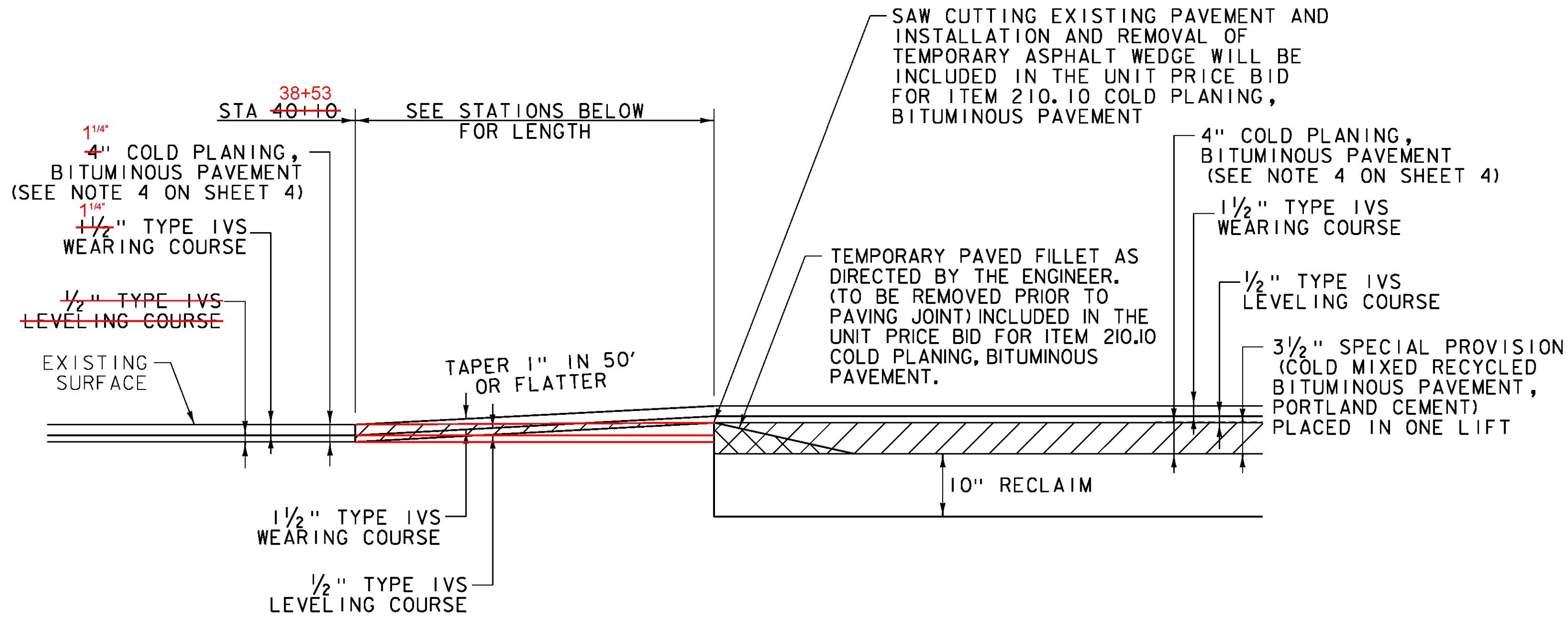
ROXBURY STA.	49+00 - 49+25	(BR#17)
ROXBURY STA.	51+50 - 51+75	(BR#17)
ROXBURY STA.	119+15 - 120+27	(BR#20)
ROXBURY STA.	120+85 - 121+97	(BR#20)
ROXBURY STA.	151+17 - 152+29	(BR#21)
ROXBURY STA.	152+77 - 153+89	(BR#21)
ROXBURY STA.	230+28 - 230+53	(BR#26)



SIDE ROAD IN COLD MIX AREA DETAIL - TOWN HIGHWAYS
FULL WIDTH OF TOWN HIGHWAY

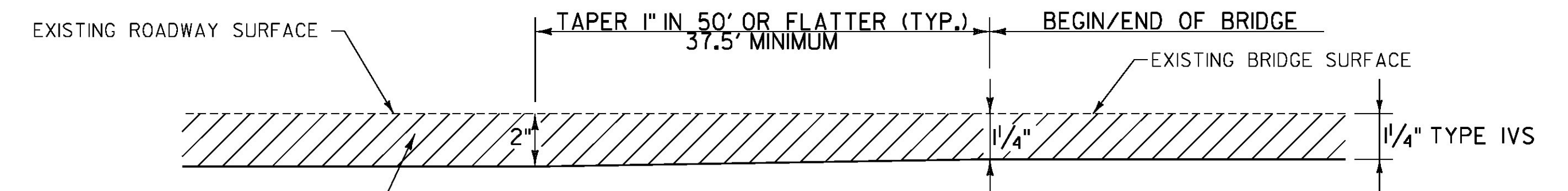
ROXBURY

STA.	109+47, RT	(CRAM HILL RD)
STA.	140+88, LT	(THURSTON HILL RD)
STA.	147+18, LT	(OXBOW RD)
STA.	163+93, LT	(CARRIE HOWE RD)
STA.	224+70, RT	(SULLIVAN HILL RD)
STA.	248+11, RT	(TRACY HILL RD)
STA.	248+40, LT	(WARREN MTN. RD)
STA.	279+15, LT	(ELLIS RD)



TRANSITION DETAIL

ROXBURY STA. 40+10 - 40+35 (BEGIN RECLAMATION SEGMENT 1)



COLD PLANE BRIDGE TRANSITION DETAIL

ROXBURY STA.	35+89 - 36+26.5	(BEGIN COLD PLANE)
ROXBURY STA.	230+75 - 231+12.5	(BEGIN COLD PLANE)

NOT TO SCALE

PROJECT NAME: ROXBURY-NORTHFIELD
PROJECT NUMBER: ER STP 0187(13)

FILE NAME: z13c184typ.dgn	PLOT DATE: 5/25/2016
PROJECT LEADER: M. FOISY	DRAWN BY: G. BARRETT
DESIGNED BY: G. BURGMEIER	CHECKED BY: G. EDWARDS
DETAIL SHEET 1	SHEET 7 OF 476

