

SOLID ROCK EXCAVATION
 STA. 60+00 TO 60+15, LT
 STA. 60+65 TO 61+10, LT
 STA. 62+15 TO 62+70, LT

UNDERDRAIN FLUSHING BASIN
 STA. 61+75, LT
 STA. 62+25, LT

STONE FILL TYPE 1, GEOTEXTILE UNDER STONE FILL
 & GRUBBING MATERIAL
 STA. 61+84 TO 63+46, RT

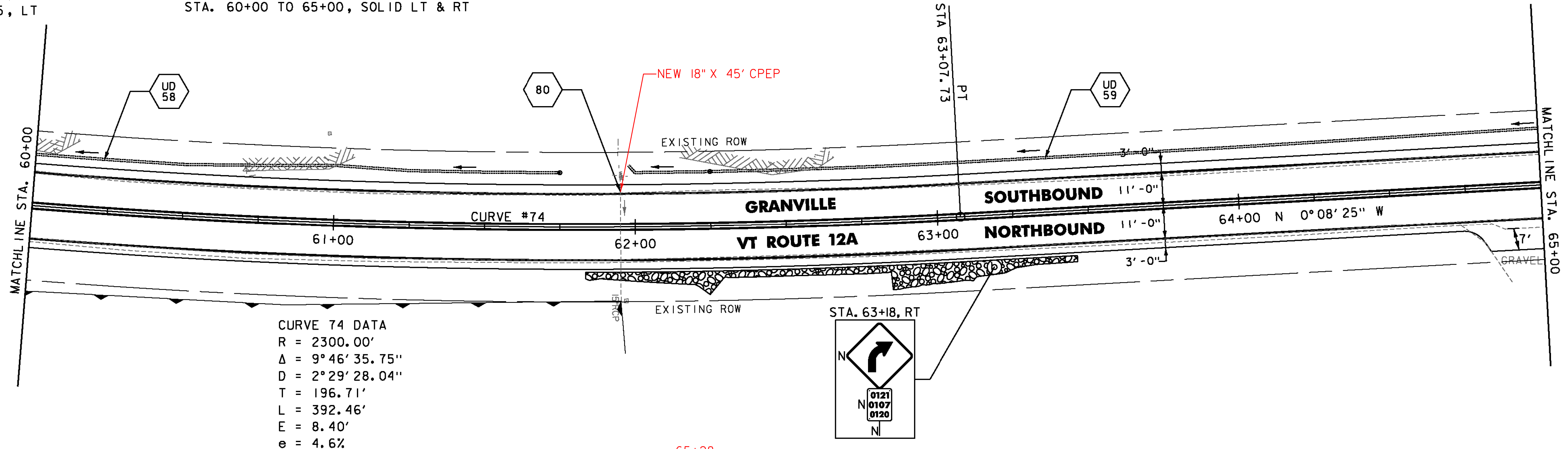
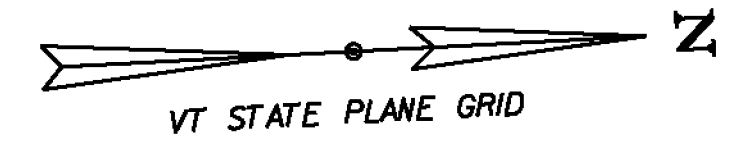
DURABLE 4 INCH WHITE LINE, THERMOPLASTIC
 DURABLE 4 INCH WHITE LINE, POLYUREA
 TEMPORARY 4 INCH WHITE LINE, PAINT
 STA. 60+00 TO 65+00, SOLID LT & RT

DURABLE 4 INCH YELLOW LINE, THERMOPLASTIC
 DURABLE 4 INCH YELLOW LINE, POLYUREA
 TEMPORARY 4 INCH YELLOW LINE, PAINT
 STA. 60+00 TO 65+00, SOLID LT & RT

GEOTEXTILE FOR SILT FENCE
 STA. 62+00 TO 63+00, RT

BARRIER FENCE
 STA. 60+00 TO 62+96, RT

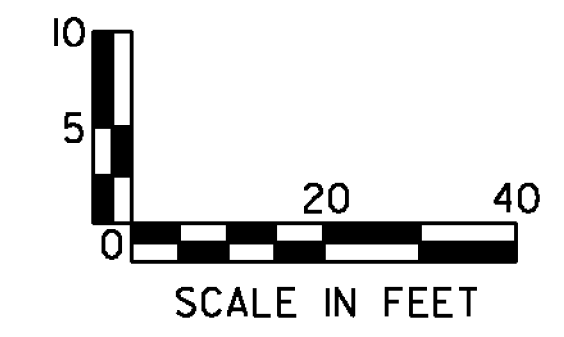
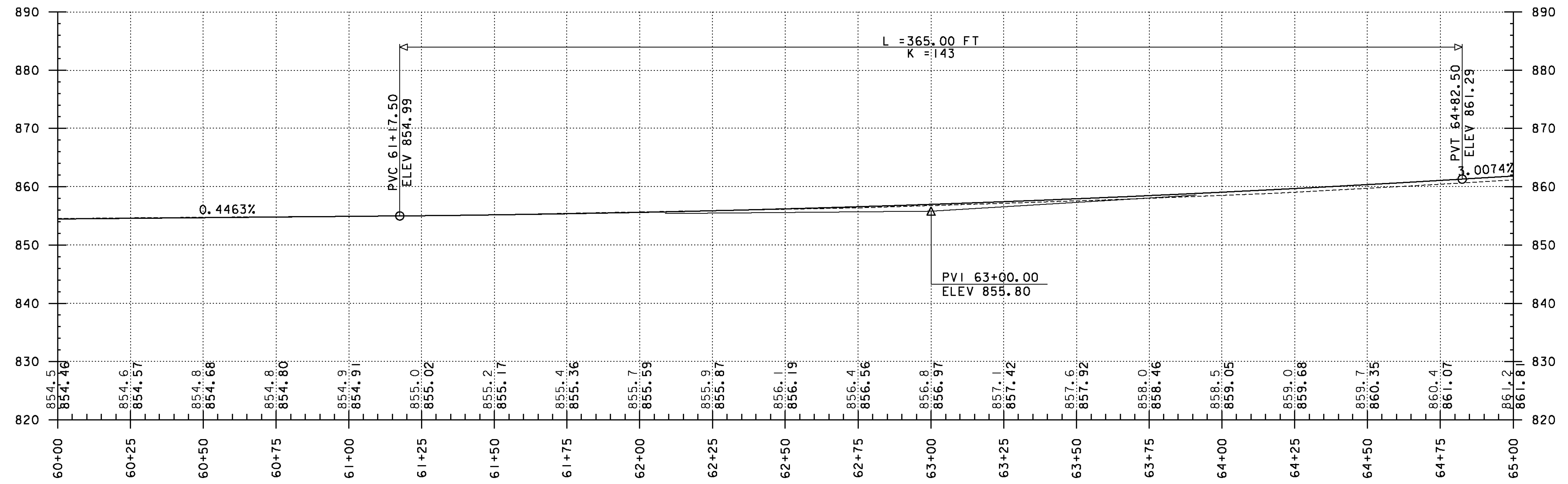
EROSION LOG
 STA. 60+00 TO 62+16, RT
 STA. 60+00 TO 65+00, LT



CURVE 74 DATA
 R = 2300.00'
 Δ = 9° 46' 35.75"
 D = 2° 29' 28.04"
 T = 196.71'
 L = 392.46'
 E = 8.40'
 e = 4.6%

UD 59 STA 61+98, LT TO 65+25, LT
 CONSTRUCT 6 INCH UNDERDRAIN PIPE,
 SEE SHEETS 8 & 9 FOR DETAIL AND
 ASSOCIATED QUANTITIES.

NOTE:
 1. REFER TO SHEET 27 OF 545
 FOR CULVERT INFORMATION.



PROJECT NAME: RANDOLPH-ROXBURY
 PROJECT NUMBER: ER STP 0187(II)

FILE NAME: z13cl82bdr.dgn
 PROJECT LEADER: M. FOISY
 DESIGNED BY: I. MAYNARD
PLAN & PROFILE SHEET 97

PLOT DATE: 11/17/2014
 DRAWN BY: G. BURGMEIER
 CHECKED BY: M. FOISY
 SHEET 138 OF 545

