

SOLID ROCK EXCAVATION

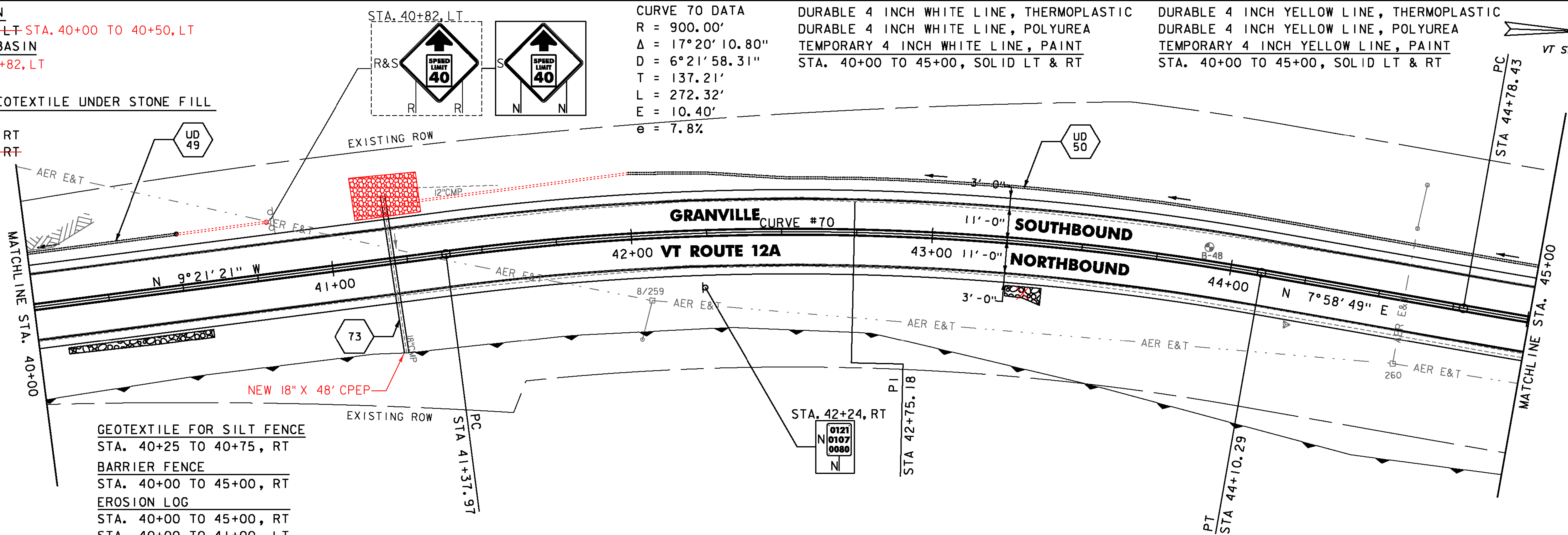
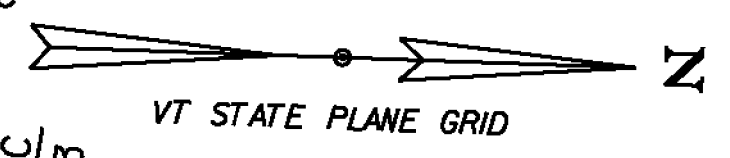
STA. 40+00 TO 40+25, LT
 STA. 40+00 TO 40+50, LT
 UNDERDRAIN FLUSHING BASIN
 STA. 40+50, LT
 STA. 40+82, LT
 STA. 42+50, LT

STONE FILL TYPE I, GEOTEXTILE UNDER STONE FILL
 & GRUBBING MATERIAL
 STA. 40+10 TO 40+58, RT
 STA. 43+26 TO 43+38, RT
 STA. 41+05 TO 41+31, LT

CURVE 70 DATA
 R = 900.00'
 $\Delta = 17^{\circ}20'10.80''$
 D = $6^{\circ}21'58.31''$
 T = 137.21'
 L = 272.32'
 E = 10.40'
 e = 7.8%

DURABLE 4 INCH WHITE LINE, THERMOPLASTIC
 DURABLE 4 INCH WHITE LINE, POLYUREA
 TEMPORARY 4 INCH WHITE LINE, PAINT
 STA. 40+00 TO 45+00, SOLID LT & RT

DURABLE 4 INCH YELLOW LINE, THERMOPLASTIC
 DURABLE 4 INCH YELLOW LINE, POLYUREA
 TEMPORARY 4 INCH YELLOW LINE, PAINT
 STA. 40+00 TO 45+00, SOLID LT & RT



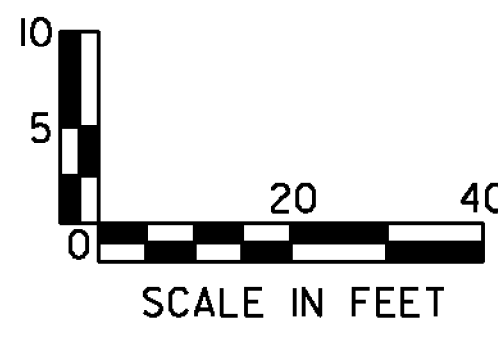
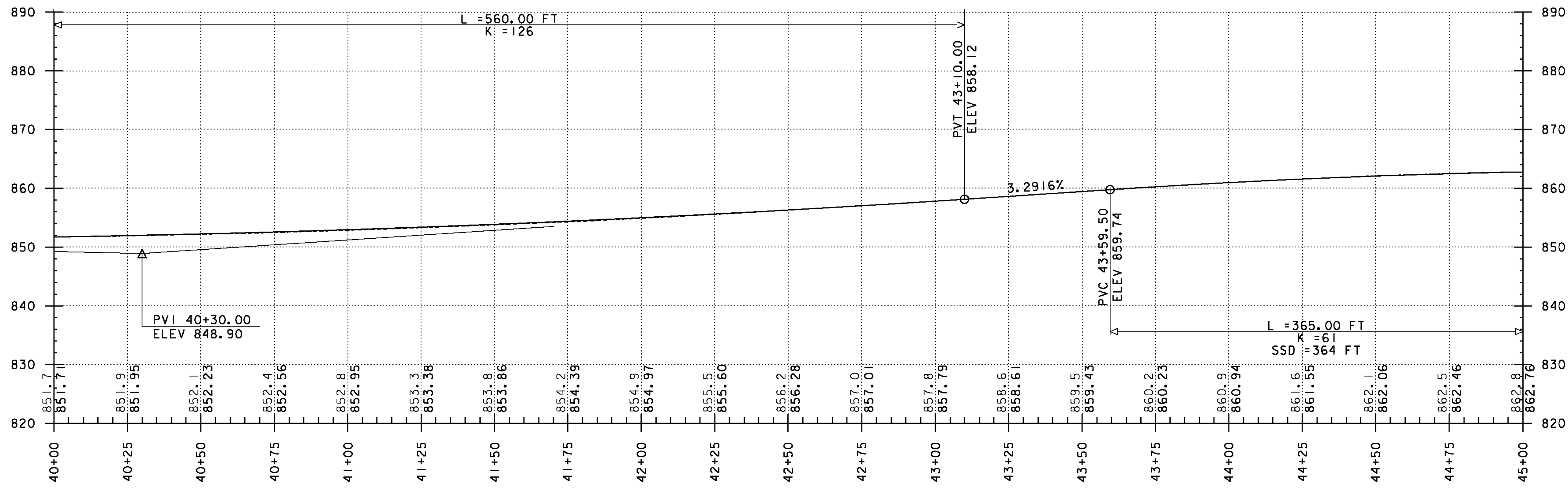
GEOTEXTILE FOR SILT FENCE
 STA. 40+25 TO 40+75, RT
 BARRIER FENCE
 STA. 40+00 TO 45+00, RT
 EROSION LOG
 STA. 40+00 TO 45+00, RT
 STA. 40+00 TO 41+00, LT
 STA. 42+00 TO 45+00, LT
 REMOVING SIGNS
 AS SHOWN - 1

UD 50 STA. 41+25, LT 45+80
 STA. 42+00, RT TO 45+50, LT
 CONSTRUCT 6 INCH UNDERDRAIN PIPE,
 SEE SHEETS 8 & 9 FOR DETAIL AND
 ASSOCIATED QUANTITIES.

SOIL BORING DATA			
BORING#	DEPTH (FT.)	PCC	COMMENTS
B-48	5.0'	NO	

ERECTING SALVAGED SIGNS
 AS SHOWN - 1

NOTE:
 1. REFER TO SHEET 27 OF 545
 FOR CULVERT INFORMATION.



PROJECT NAME: RANDOLPH-ROXBURY
 PROJECT NUMBER: ER STP 0187(II)
 FILE NAME: z13cl82bdr.dgn
 PROJECT LEADER: M. FOISY
 DESIGNED BY: I. MAYNARD
PLAN & PROFILE SHEET 93
 PLOT DATE: 11/17/2014
 DRAWN BY: G. BURGMEIER
 CHECKED BY: M. FOISY
 SHEET 134 OF 545

