

UNDERDRAIN FLUSHING BASIN

STA. 30+65, LT
~~STA. 33+65, LT~~
~~STA. 33+70, LT~~
~~STA. 33+70, LT~~
 STONE FILL TYPE I, GEOTEXTILE UNDER STONE FILL
 & GRUBBING MATERIAL
 STA. 30+00 TO 31+70, RT
~~STA. 33+06 TO 33+84, RT~~
~~STA. 34+55 TO 35+00, LT~~

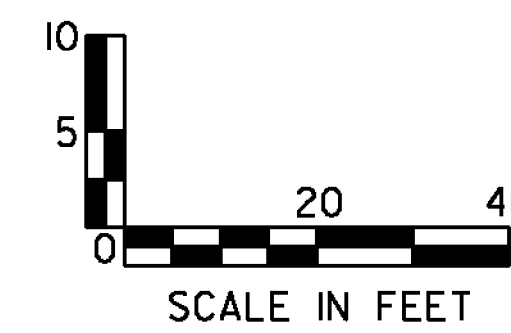
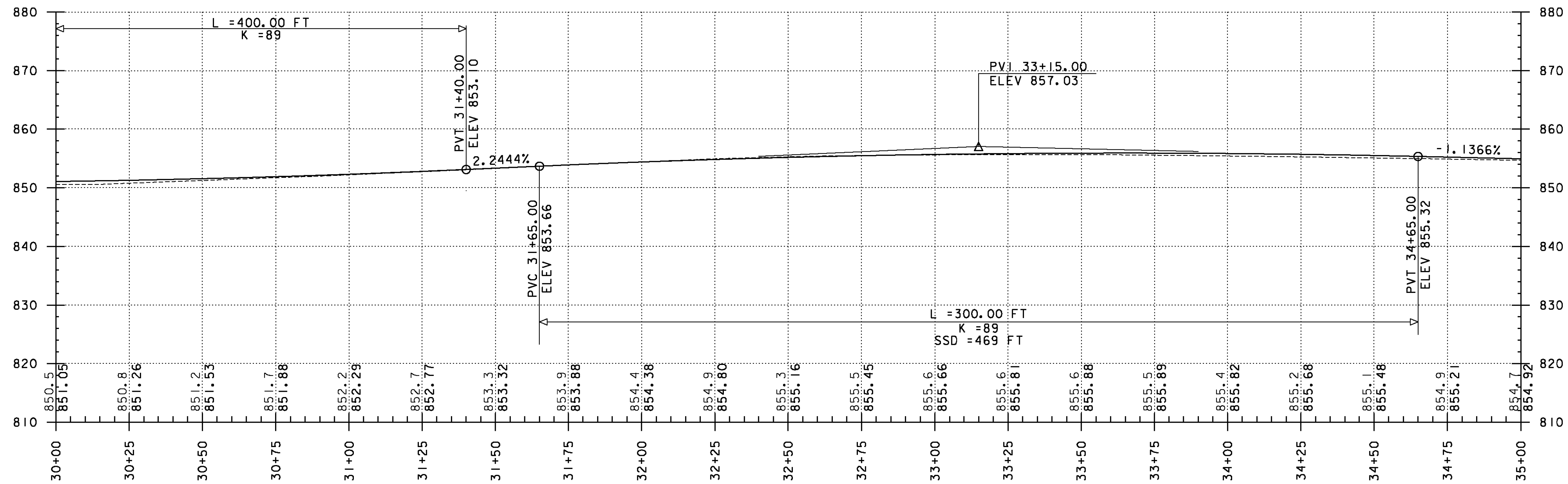
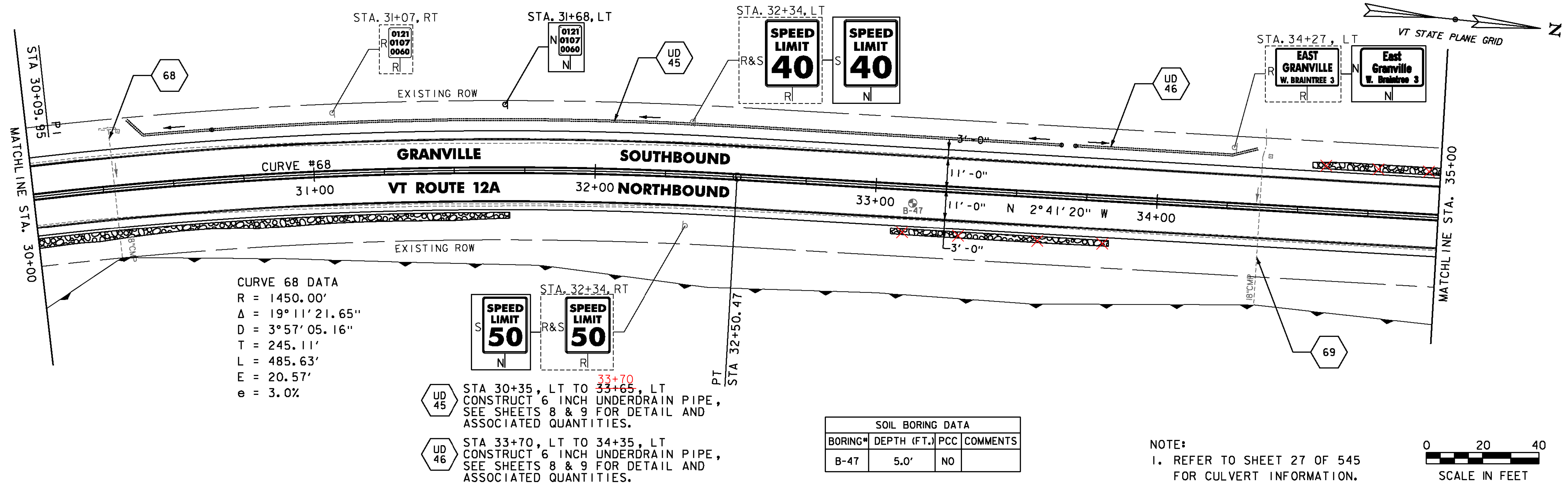
DURABLE 4 INCH WHITE LINE, THERMOPLASTIC
 DURABLE 4 INCH WHITE LINE, POLYUREA
 TEMPORARY 4 INCH WHITE LINE, PAINT
 STA. 30+00 TO 35+00, SOLID LT & RT

DURABLE 4 INCH YELLOW LINE, THERMOPLASTIC
 DURABLE 4 INCH YELLOW LINE, POLYUREA
 TEMPORARY 4 INCH YELLOW LINE, PAINT
 STA. 30+00 TO 35+00, SOLID LT & RT

GEOTEXTILE FOR SILT FENCE
 STA. 30+00 TO 30+25, LT
 STA. 30+00 TO 32+00, RT

BARRIER FENCE
 STA. 30+00 TO 35+00, RT
 EROSION LOG
 STA. 30+00 TO 35+00, RT
 STA. 30+50 TO 35+00, LT

REMOVING SIGNS
 AS SHOWN - 4
 ERECTING SALVAGED SIGNS
 AS SHOWN - 2



PROJECT NAME: RANDOLPH-ROXBURY
 PROJECT NUMBER: ER STP 0187(II)

FILE NAME: z13cl82bdr.dgn
 PROJECT LEADER: M. FOISY
 DESIGNED BY: I. MAYNARD
PLAN & PROFILE SHEET 91

PLOT DATE: 11/17/2014
 DRAWN BY: G. BURGMEIER
 CHECKED BY: M. FOISY
 SHEET 132 OF 545

