

STONE FILL TYPE 1, GEOTEXTILE UNDER STONE FILL & GRUBBING MATERIAL
 STA. 29+60 TO 30+00, RT
 RELOCATE MAILBOX, SINGLE SUPPORT
 STA. 25+42, LT
 STA. 28+97, LT

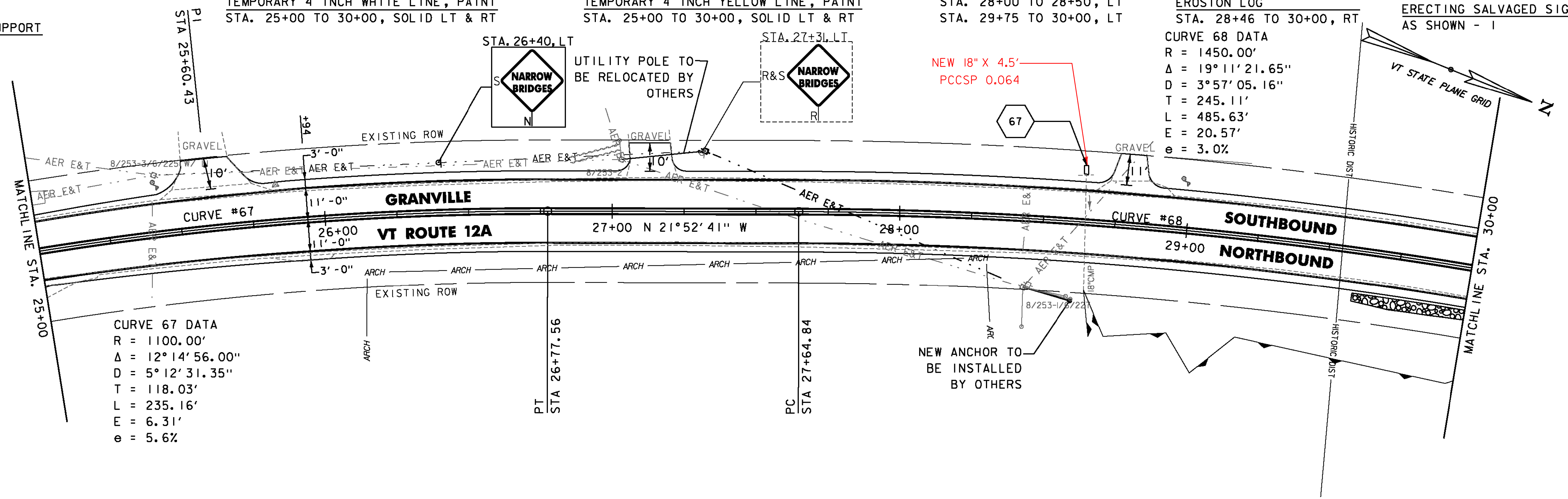
DURABLE 4 INCH WHITE LINE, THERMOPLASTIC
 DURABLE 4 INCH WHITE LINE, POLYUREA
 TEMPORARY 4 INCH WHITE LINE, PAINT
 STA. 25+00 TO 30+00, SOLID LT & RT

DURABLE 4 INCH YELLOW LINE, THERMOPLASTIC
 DURABLE 4 INCH YELLOW LINE, POLYUREA
 TEMPORARY 4 INCH YELLOW LINE, PAINT
 STA. 25+00 TO 30+00, SOLID LT & RT

GEOTEXTILE FOR SILT FENCE
 STA. 26+00 TO 27+00, LT
 STA. 28+00 TO 28+50, LT
 STA. 29+75 TO 30+00, LT

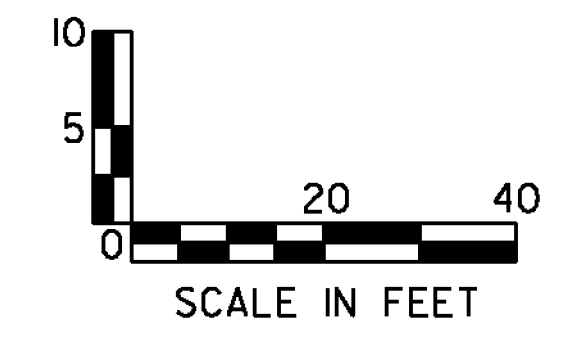
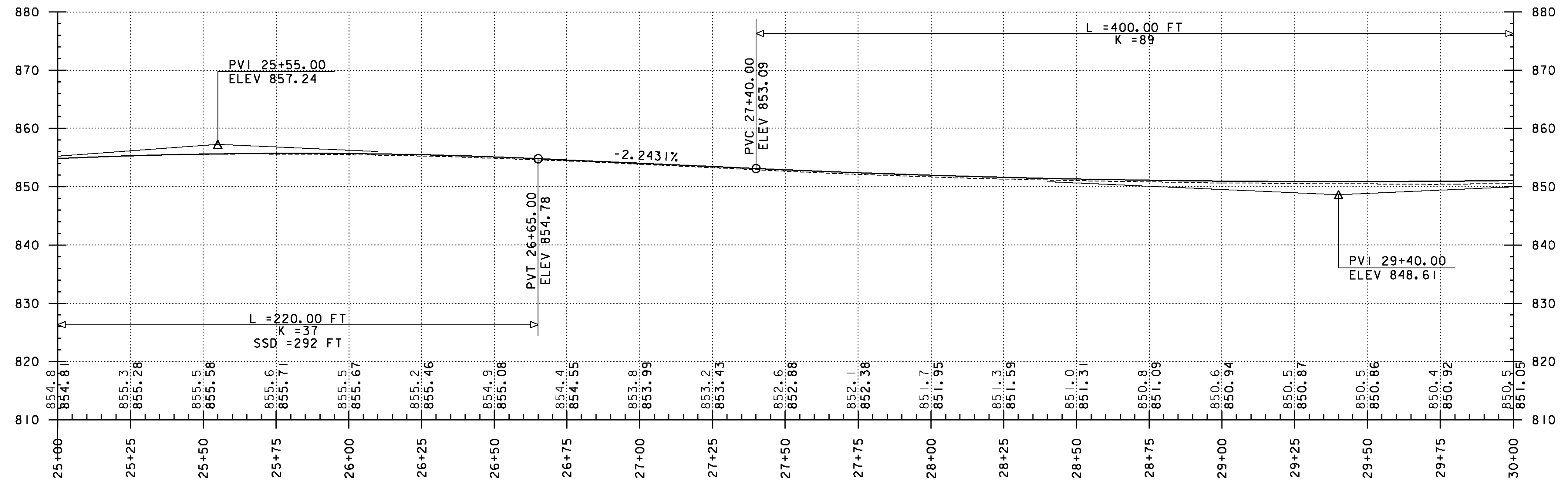
BARRIER FENCE
 STA. 26+16 TO 30+00, RT
 EROSION LOG
 STA. 28+46 TO 30+00, RT

REMOVING SIGNS
 AS SHOWN - 1
 ERECTING SALVAGED SIGNS
 AS SHOWN - 1



NOTE:
 1. REFER TO SHEET 27 OF 545 FOR CULVERT INFORMATION.

0 20 40
 SCALE IN FEET



PROJECT NAME: RANDOLPH-ROXBURY
 PROJECT NUMBER: ER STP 0187(II)
 FILE NAME: z13cl82bdr.dgn
 PROJECT LEADER: M. FOISY
 DESIGNED BY: I. MAYNARD
 PLAN & PROFILE SHEET 90
 PLOT DATE: 11/17/2014
 DRAWN BY: G. BURGMEIER
 CHECKED BY: M. FOISY
 SHEET 131 OF 545