

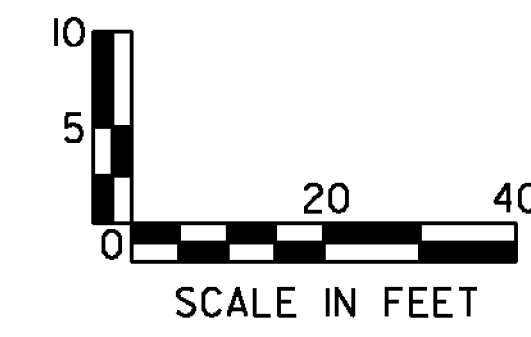
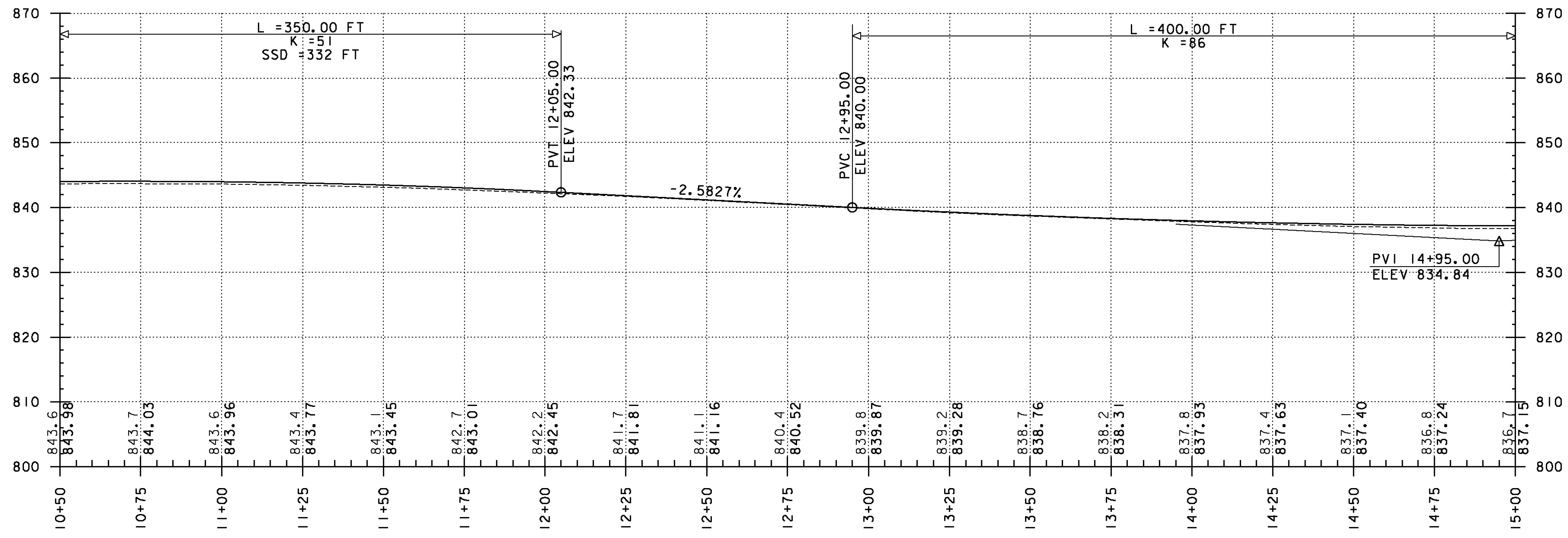
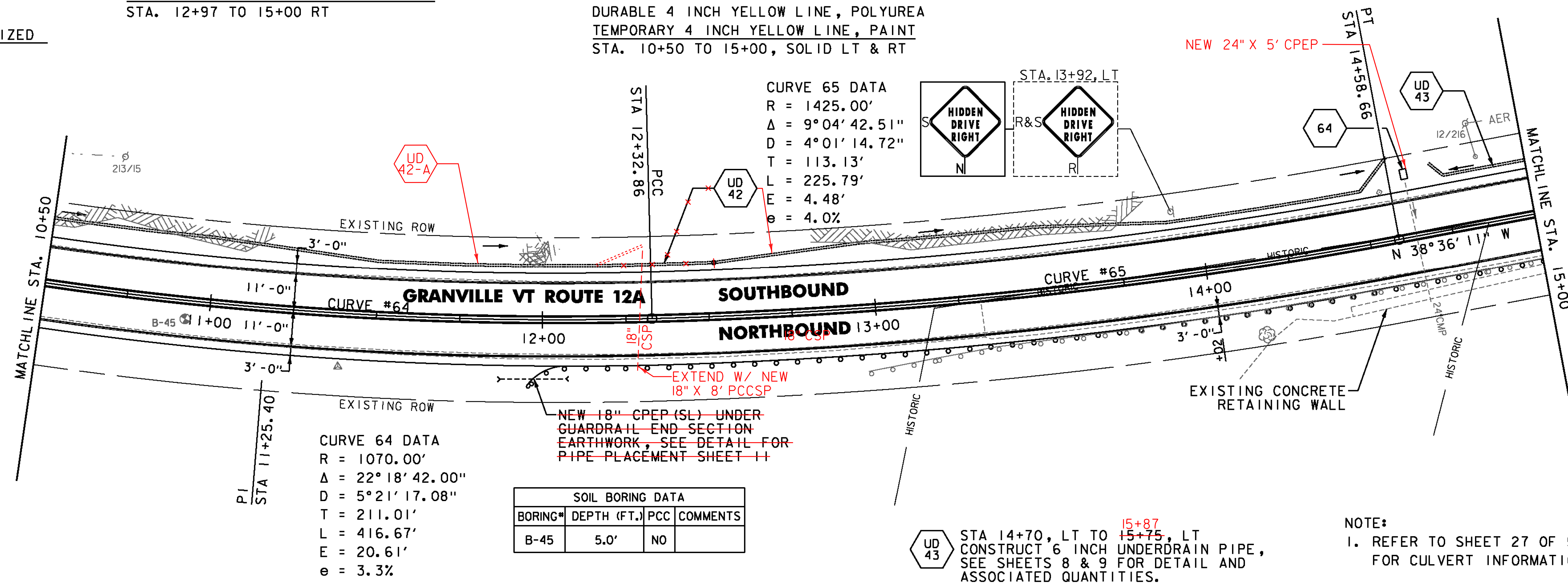
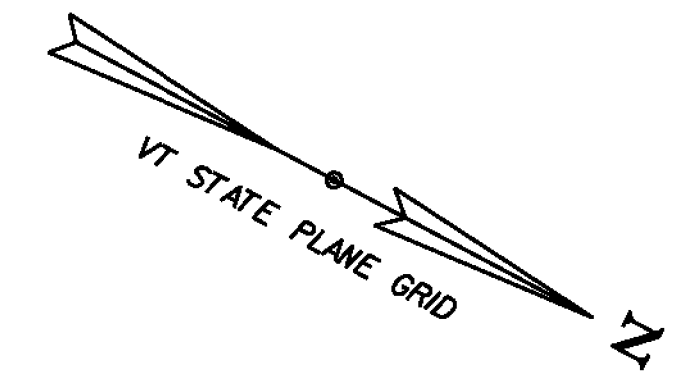
SOLID ROCK EXCAVATION
 STA. 10+50 TO 11+20, LT
 STA. 11+90 TO 12+05, LT
 STA. 12+80 TO 13+85, LT
 STA. 12+75 TO 13+50, LT
 UNDERDRAIN FLUSHING BASIN
 STA. 12+50, LT
 STEEL BEAM GUARDRAIL, GALVANIZED
 STA. 11+95.8 TO 12+20.8, RT

STEEL BEAM GUARDRAIL, GALVANIZED W/ 8 FEET POSTS
 STA. 12+20.8 TO 15+00.0, RT
 ANCHOR FOR STEEL BEAM RAIL
 STA. 11+95.8, RT
 REMOVAL AND DISPOSAL OF GUARDRAIL
 STA. 12+97 TO 15+00 RT

DURABLE 4 INCH WHITE LINE, THERMOPLASTIC
 DURABLE 4 INCH WHITE LINE, POLYUREA
 TEMPORARY 4 INCH WHITE LINE, PAINT
 STA. 10+50 TO 15+00, SOLID LT & RT
 DURABLE 4 INCH YELLOW LINE, THERMOPLASTIC
 DURABLE 4 INCH YELLOW LINE, POLYUREA
 TEMPORARY 4 INCH YELLOW LINE, PAINT
 STA. 10+50 TO 15+00, SOLID LT & RT

EROSION LOG
 STA. 10+50 TO 15+00, LT

REMOVING SIGNS
 AS SHOWN - 1
 ERECTING SALVAGED SIGNS
 AS SHOWN - 1



PROJECT NAME: RANDOLPH-ROXBURY
 PROJECT NUMBER: ER STP 0187(II)
 FILE NAME: z13cl82bdr.dgn
 PROJECT LEADER: M. FOISY
 DESIGNED BY: I. MAYNARD
 PLAN & PROFILE SHEET 87
 PLOT DATE: 11/17/2014
 DRAWN BY: G. BURGMEIER
 CHECKED BY: M. FOISY
 SHEET 128 OF 545