

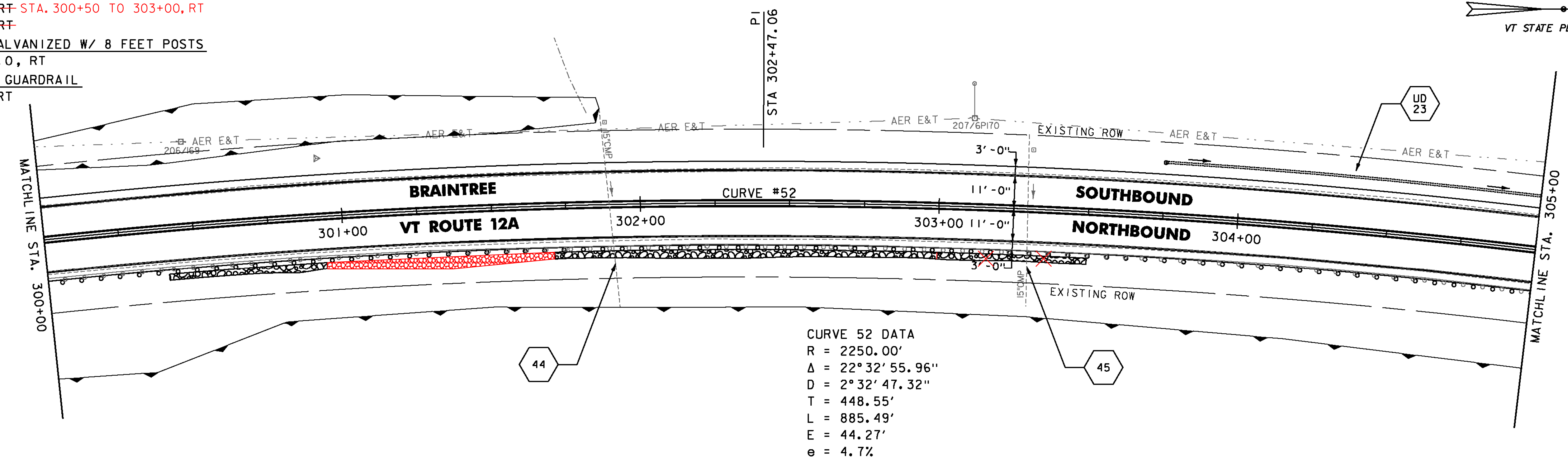
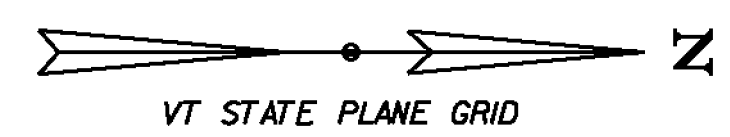
UNDERDRAIN FLUSHING BASIN  
 STA. 303+75, LT  
 STONE FILL TYPE 1, GEOTEXTILE UNDER STONE FILL & GRUBBING MATERIAL  
~~STA. 300+41 TO 300+94, RT~~ STA. 300+50 TO 303+00, RT  
~~STA. 301+71 TO 303+50, RT~~  
 STEEL BEAM GUARDRAIL, GALVANIZED W/ 8 FEET POSTS  
 STA. 300+00.0 TO 305+00.0, RT  
 REMOVAL AND DISPOSAL OF GUARDRAIL  
 STA. 300+00 TO 305+00, RT

DURABLE 4 INCH WHITE LINE, THERMOPLASTIC  
 DURABLE 4 INCH WHITE LINE, POLYUREA  
 TEMPORARY 4 INCH WHITE LINE, PAINT  
 STA. 300+00 TO 305+00, SOLID LT & RT

DURABLE 4 INCH YELLOW LINE, THERMOPLASTIC  
 DURABLE 4 INCH YELLOW LINE, POLYUREA  
 TEMPORARY 4 INCH YELLOW LINE, PAINT  
 STA. 300+00 TO 305+00, SOLID LT & RT

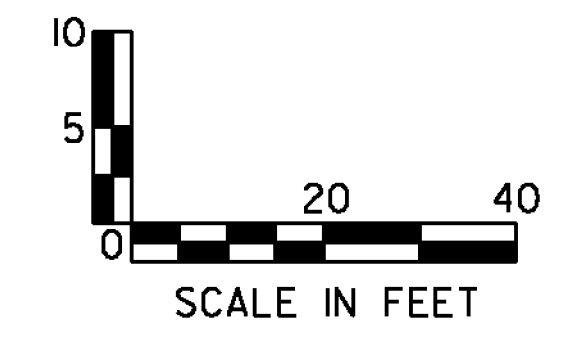
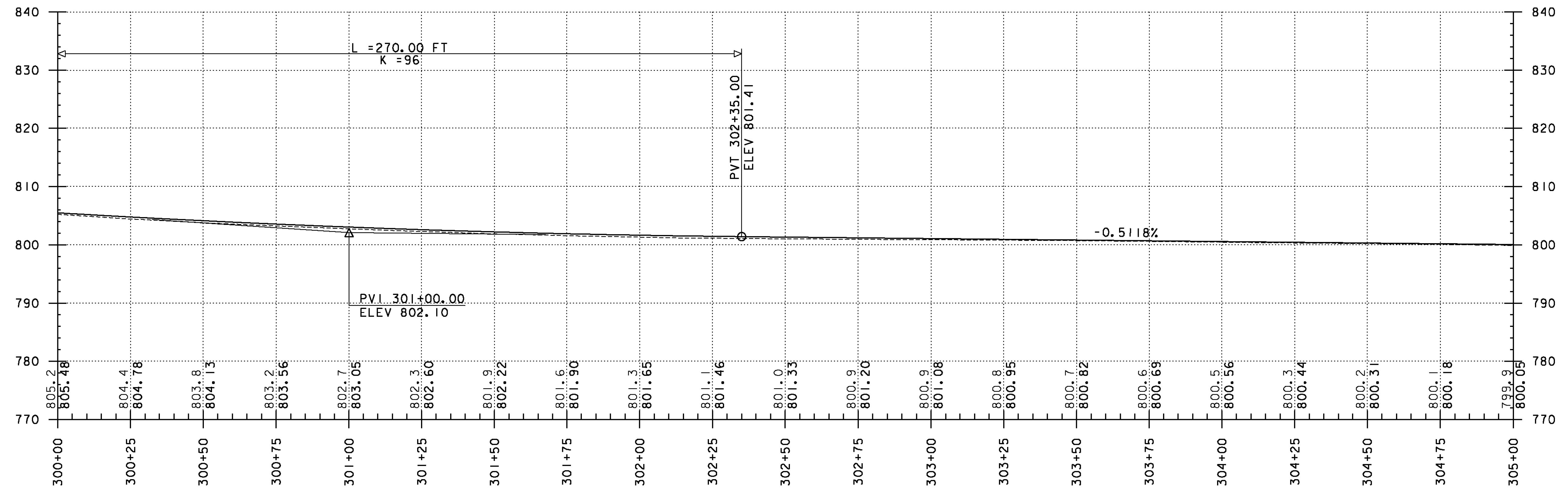
BARRIER FENCE  
 STA. 300+00 TO 305+00, RT  
 STA. 300+00 TO 302+87, LT

EROSION LOG  
 STA. 300+00 TO 305+00, RT  
 STA. 300+00 TO 302+07, LT



UD 23 STA 303+75, LT TO 305+43, LT  
 CONSTRUCT 6 INCH UNDERDRAIN PIPE,  
 SEE SHEET 8 FOR DETAIL AND  
 ASSOCIATED QUANTITIES.

NOTE:  
 1. REFER TO SHEET 27 OF 545  
 FOR CULVERT INFORMATION.



PROJECT NAME: RANDOLPH-ROXBURY  
 PROJECT NUMBER: ER STP 0187(II)  
 FILE NAME: z13cl82bdr.dgn PLOT DATE: 11/17/2014  
 PROJECT LEADER: M. FOISY DRAWN BY: G. BURGMEIER  
 DESIGNED BY: I. MAYNARD CHECKED BY: M. FOISY  
**PLAN & PROFILE SHEET 70** SHEET III OF 545