

~~STONE FILL TYPE I, GEOTEXTILE UNDER STONE FILL & GRUBBING MATERIAL~~
~~STA. 294+25 TO 294+71, RT~~
 RELOCATE MAILBOX, SINGLE SUPPORT
 STA. 290+54, RT

STEEL BEAM GUARDRAIL, GALVANIZED
~~STA. 290+78.3 TO 291+03.3, RT~~
~~STA. 291+27.0 TO 291+52.0, LT~~
 STA. 292+63.4 TO 292+67.2, RT
~~STA. 293+52.0 TO 293+77.0, LT~~
 STA. 290+90.8 TO 291+15.8, RT
 STA. 291+39.5 TO 291+89.5, LT
 STA. 293+39.5 TO 293+77.0, LT

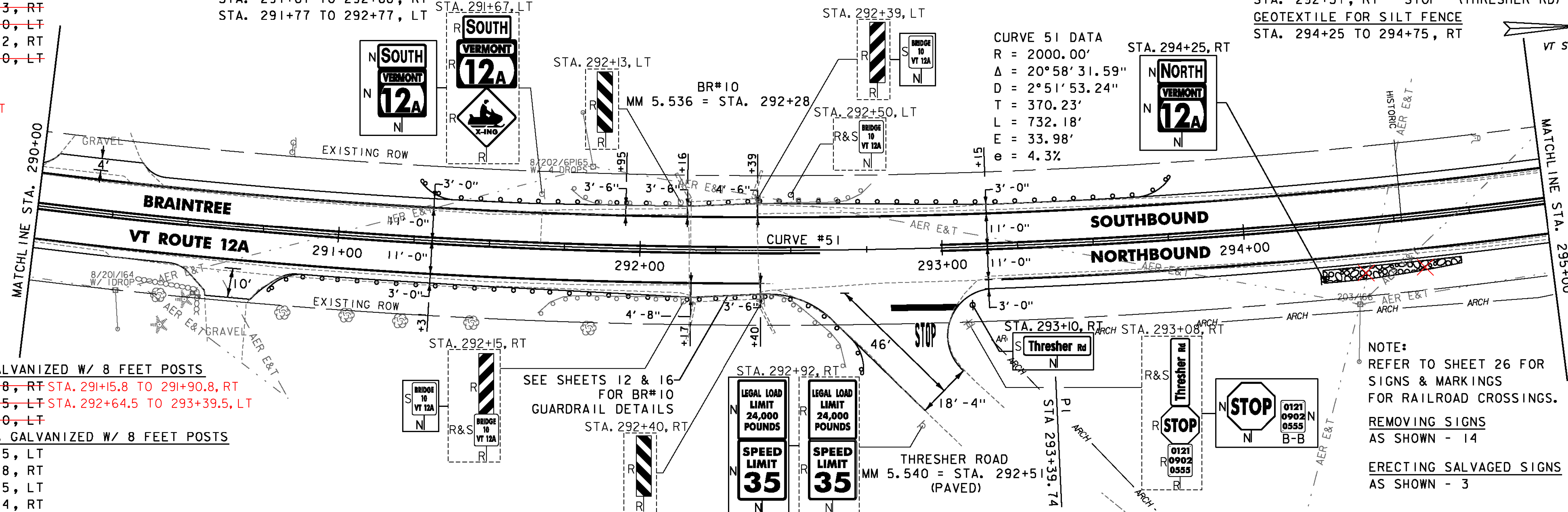
STEEL BEAM GUARDRAIL, GALVANIZED W/ 8 FEET POSTS
 STA. 291+03.3 TO 291+90.8, RT STA. 291+15.8 TO 291+90.8, RT
 STA. 291+52.0 TO 291+89.5, LT STA. 292+64.5 TO 293+39.5, LT
~~STA. 292+64.5 TO 293+52.0, LT~~
 HD STEEL BEAM GUARDRAIL, GALVANIZED W/ 8 FEET POSTS
 STA. 291+89.5 TO 292+14.5, LT
 STA. 291+90.8 TO 292+15.8, RT
 STA. 292+39.5 TO 292+64.5, LT
 STA. 292+40.8 TO 292+63.4, RT

ANCHOR FOR STEEL BEAM RAIL
~~STA. 290+78.3, RT~~ STA. 290+90.8, RT
~~STA. 291+27.0, LT~~ STA. 291+39.5, LT
 STA. 292+67.2, RT
 STA. 293+77.0, LT
 REMOVAL AND DISPOSAL OF GUARDRAIL
 STA. 291+67 TO 292+68, RT
 STA. 291+77 TO 292+77, LT

DURABLE 4 INCH WHITE LINE, THERMOPLASTIC
 DURABLE 4 INCH WHITE LINE, POLYUREA
 TEMPORARY 4 INCH WHITE LINE, PAINT
 (ALL LINES WILL INCLUDE EDGE LINE BREAKS AND RADII FOR SIDE ROADS)
 STA. 290+00 TO 295+00, SOLID LT & RT

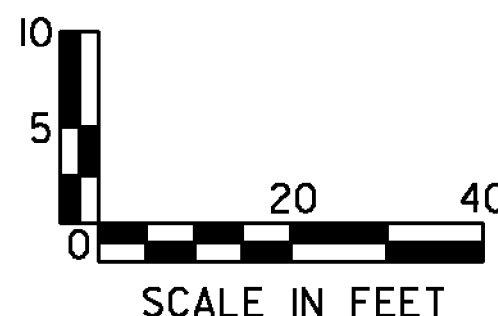
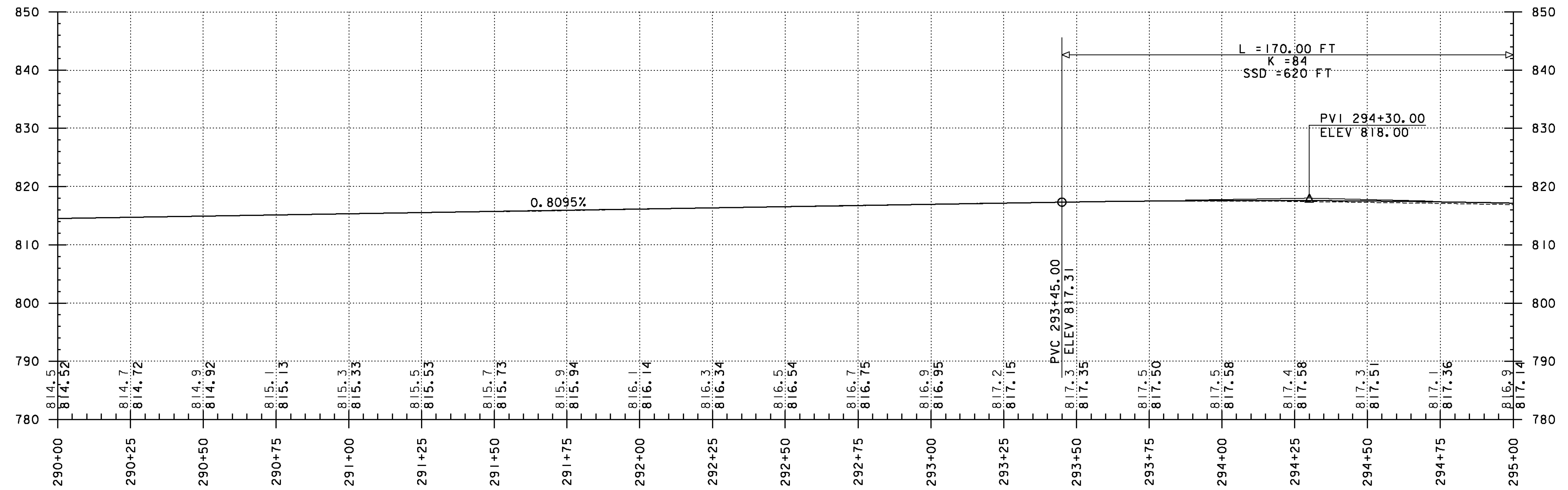
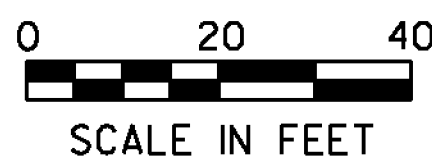
DURABLE 4 INCH YELLOW LINE, THERMOPLASTIC
 DURABLE 4 INCH YELLOW LINE, POLYUREA
 TEMPORARY 4 INCH YELLOW LINE, PAINT
 (ALL LINES WILL INCLUDE Q BREAK FOR SIDE ROADS)
 STA. 290+00 TO 295+00, SOLID LT & RT

DURABLE 24 INCH STOP BAR, THERMOPLASTIC
 DURABLE 24 INCH STOP BAR, POLYUREA
 TEMPORARY 24 INCH STOP BAR, PAINT
 STA. 292+51, RT (THRESHER RD) (23 LF)
 DURABLE LETTER OR SYMBOL, THERMOPLASTIC
 DURABLE LETTER OR SYMBOL, POLYUREA
 STA. 292+51, RT "STOP" (THRESHER RD)
 GEOTEXTILE FOR SILT FENCE
 STA. 294+25 TO 294+75, RT



CURVE 51 DATA
 R = 2000.00'
 $\Delta = 20^\circ 58' 31.59''$
 $D = 2^\circ 51' 53.24''$
 T = 370.23'
 L = 732.18'
 E = 33.98'
 $e = 4.3\%$

NOTE:
 REFER TO SHEET 26 FOR SIGNS & MARKINGS FOR RAILROAD CROSSINGS.
 REMOVING SIGNS AS SHOWN - 14
 ERECTING SALVAGED SIGNS AS SHOWN - 3



PROJECT NAME: RANDOLPH-ROXBURY
 PROJECT NUMBER: ER STP 0187(III)
 FILE NAME: z13cl82bdr.dgn
 PROJECT LEADER: M. FOISY
 DESIGNED BY: I. MAYNARD
 PLAN & PROFILE SHEET 68
 PLOT DATE: 11/17/2014
 DRAWN BY: G. BURMEIER
 CHECKED BY: M. FOISY
 SHEET 109 OF 545

