

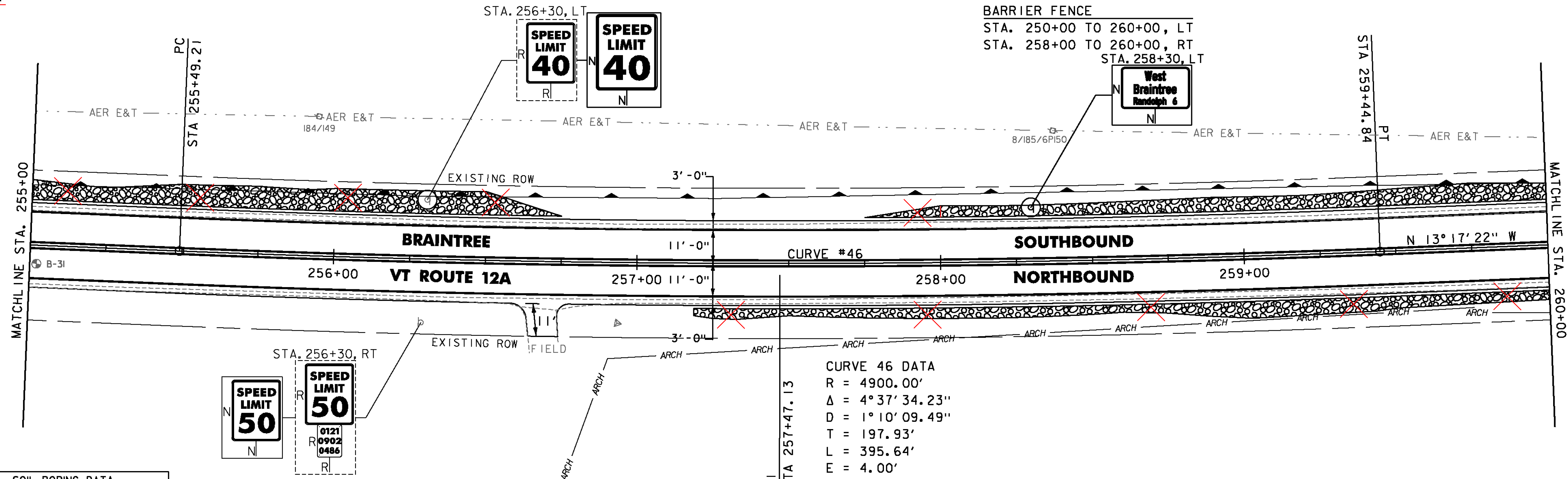
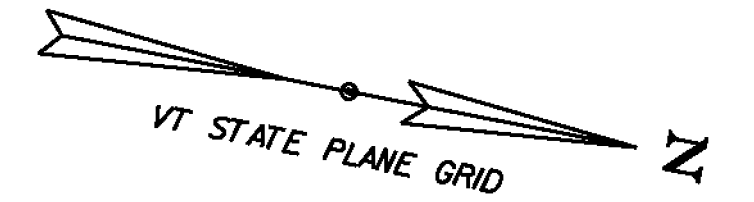
STONE FILL TYPE 1, GEOTEXTILE UNDER STONE FILL & GRUBBING MATERIAL
 STA. 255+00 TO 256+75, LT
 STA. 257+19 TO 260+00, RT
 STA. 257+75 TO 260+00, RT
 STA. 258+00 TO 260+00, LT

DURABLE 4 INCH WHITE LINE, THERMOPLASTIC
 DURABLE 4 INCH WHITE LINE, POLYUREA
 TEMPORARY 4 INCH WHITE LINE, PAINT
 STA. 255+00 TO 260+00, SOLID LT & RT

DURABLE 4 INCH YELLOW LINE, THERMOPLASTIC
 DURABLE 4 INCH YELLOW LINE, POLYUREA
 TEMPORARY 4 INCH YELLOW LINE, PAINT
 STA. 255+00 TO 260+00, SOLID LT & RT

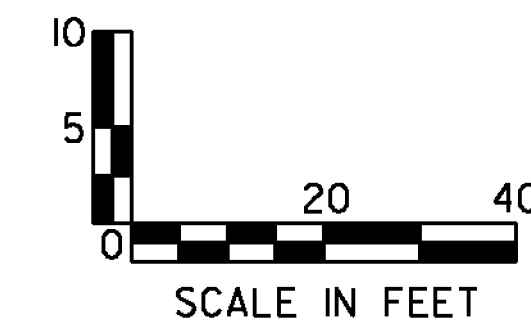
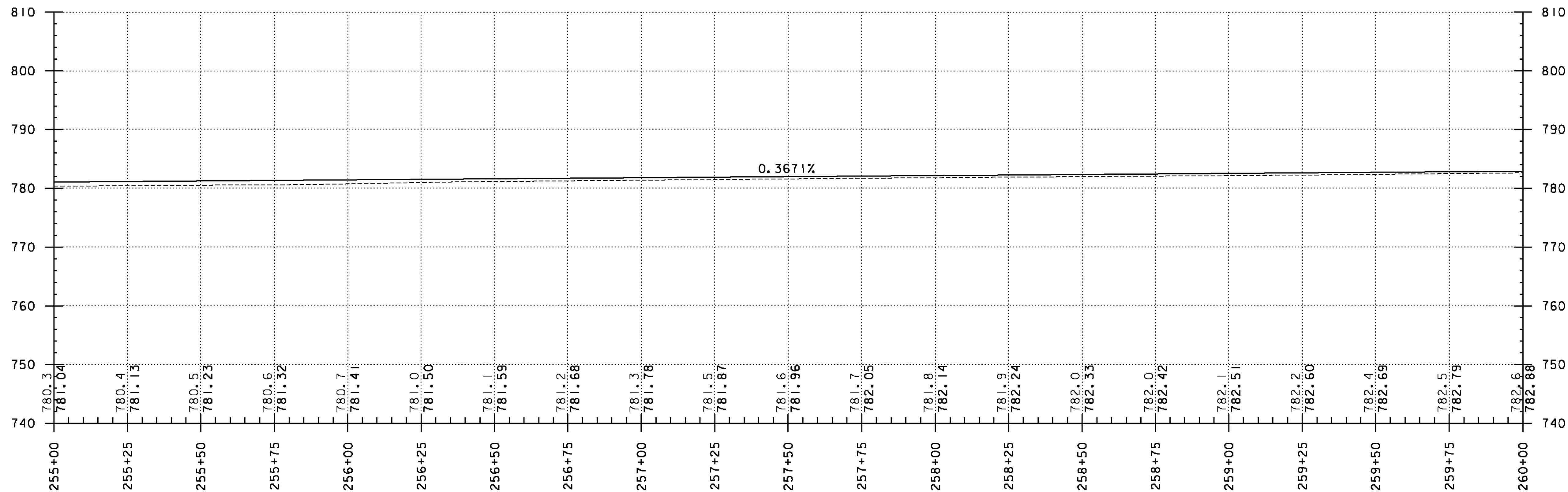
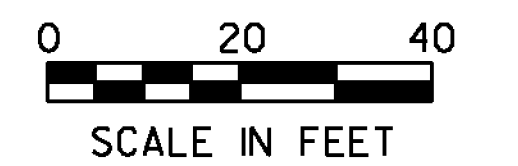
GEOTEXTILE FOR SILT FENCE
 STA. 255+00 TO 257+00, LT
 STA. 258+00 TO 259+50, LT
 STA. 258+00 TO 260+00, RT
 BARRIER FENCE
 STA. 250+00 TO 260+00, LT
 STA. 258+00 TO 260+00, RT
 STA. 258+30, LT

EROSION LOG
 STA. 250+00 TO 260+00, LT
 REMOVING SIGNS
 AS SHOWN - 3



CURVE #46 DATA
 R = 4900.00'
 Δ = 4° 37' 34.23"
 D = 1° 10' 09.49"
 T = 197.93'
 L = 395.64'
 E = 4.00'
 e = 2.0%

SOIL BORING DATA			
BORING#	DEPTH (FT.)	PCC	COMMENTS
B-31	5.0'	NO	



PROJECT NAME: RANDOLPH-ROXBURY
 PROJECT NUMBER: ER STP 0187(II)
 FILE NAME: z13cl82bdr.dgn
 PROJECT LEADER: M. FOISY
 DESIGNED BY: I. MAYNARD
 PLAN & PROFILE SHEET 61
 PLOT DATE: 11/17/2014
 DRAWN BY: G. BURGMEIER
 CHECKED BY: M. FOISY
 SHEET 102 OF 545