

~~REMOVE AND RESET GUARDRAIL~~
~~STA. 210+00 TO 215+00, RT~~

DURABLE 4 INCH WHITE LINE, THERMOPLASTIC
 DURABLE 4 INCH WHITE LINE, POLYUREA
 TEMPORARY 4 INCH WHITE LINE, PAINT
 STA. 210+00 TO 215+00, SOLID LT & RT

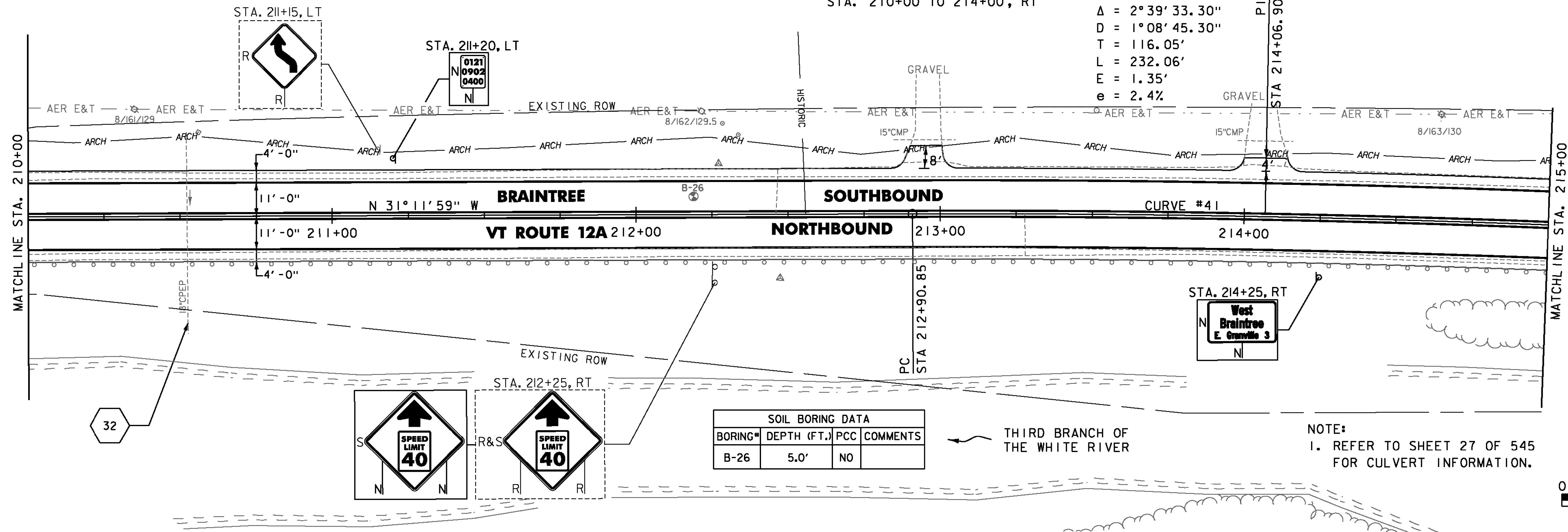
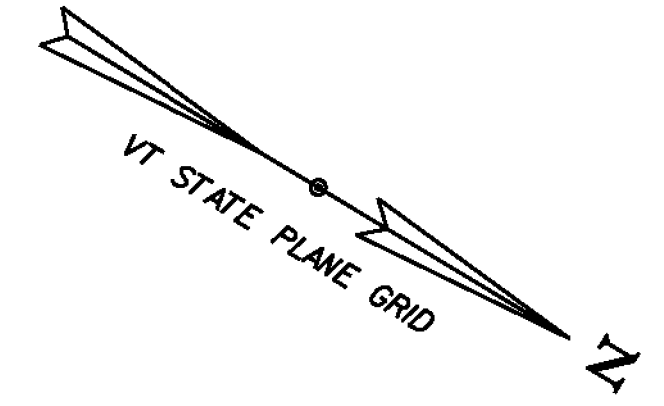
DURABLE 4 INCH YELLOW LINE, THERMOPLASTIC
 DURABLE 4 INCH YELLOW LINE, POLYUREA
 TEMPORARY 4 INCH YELLOW LINE, PAINT
 STA. 210+00 TO 215+00, SOLID LT & RT

BARRIER FENCE
 STA. 210+00 TO 212+80, LT
 STA. 213+10 TO 213+90, LT
 STA. 214+20 TO 215+00, LT
 GEOTEXTILE FOR SILT FENCE
 STA. 210+00 TO 214+00, RT

REMOVING SIGNS
 AS SHOWN - 2

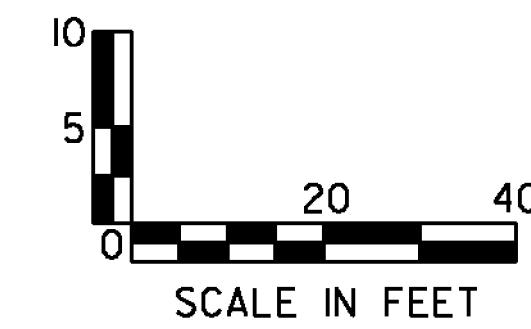
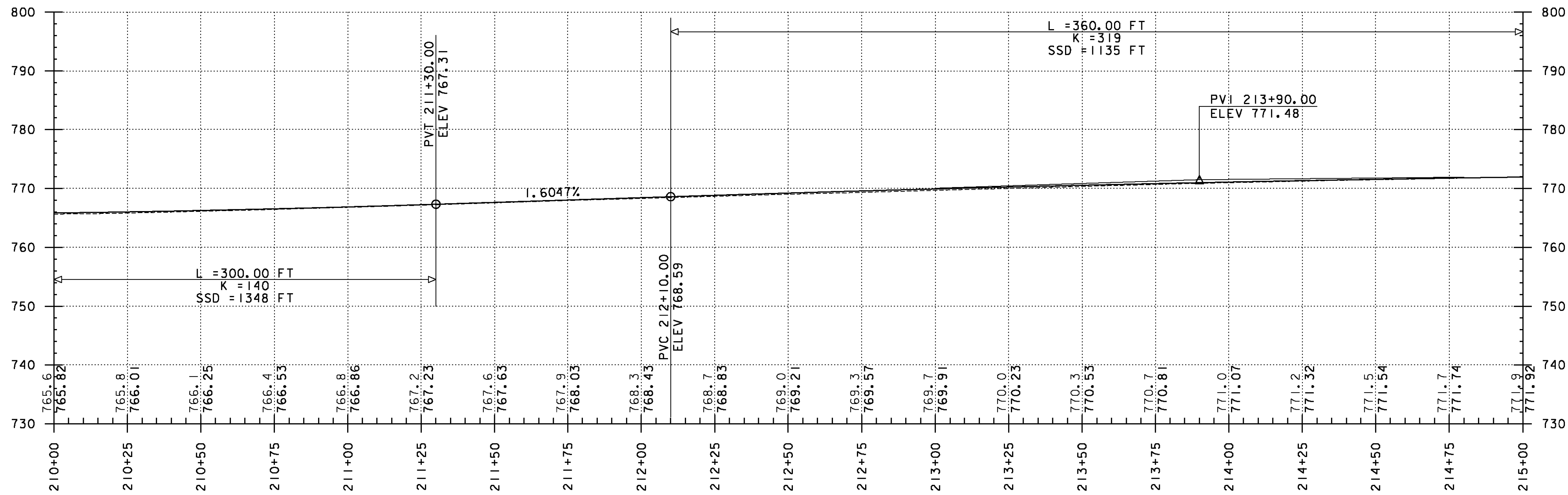
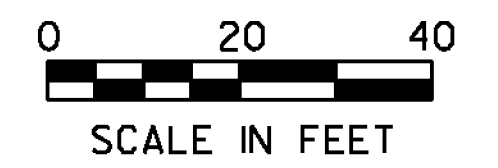
ERECTING SALVAGED SIGNS
 AS SHOWN - 1

CURVE 41 DATA
 R = 5000.00'
 $\Delta = 2^\circ 39' 33.30''$
 $D = 1^\circ 08' 45.30''$
 T = 116.05'
 L = 232.06'
 E = 1.35'
 e = 2.4%



SOIL BORING DATA			
BORING#	DEPTH (FT.)	PCC	COMMENTS
B-26	5.0'	NO	

NOTE:
 1. REFER TO SHEET 27 OF 545 FOR CULVERT INFORMATION.



PROJECT NAME: RANDOLPH-ROXBURY
 PROJECT NUMBER: ER STP 0187(II)
 FILE NAME: z13cl82bdr.dgn
 PROJECT LEADER: M. FOISY
 DESIGNED BY: I. MAYNARD
 PLAN & PROFILE SHEET 52
 PLOT DATE: 11/17/2014
 DRAWN BY: G. BURGMEIER
 CHECKED BY: M. FOISY
 SHEET 93 OF 545