

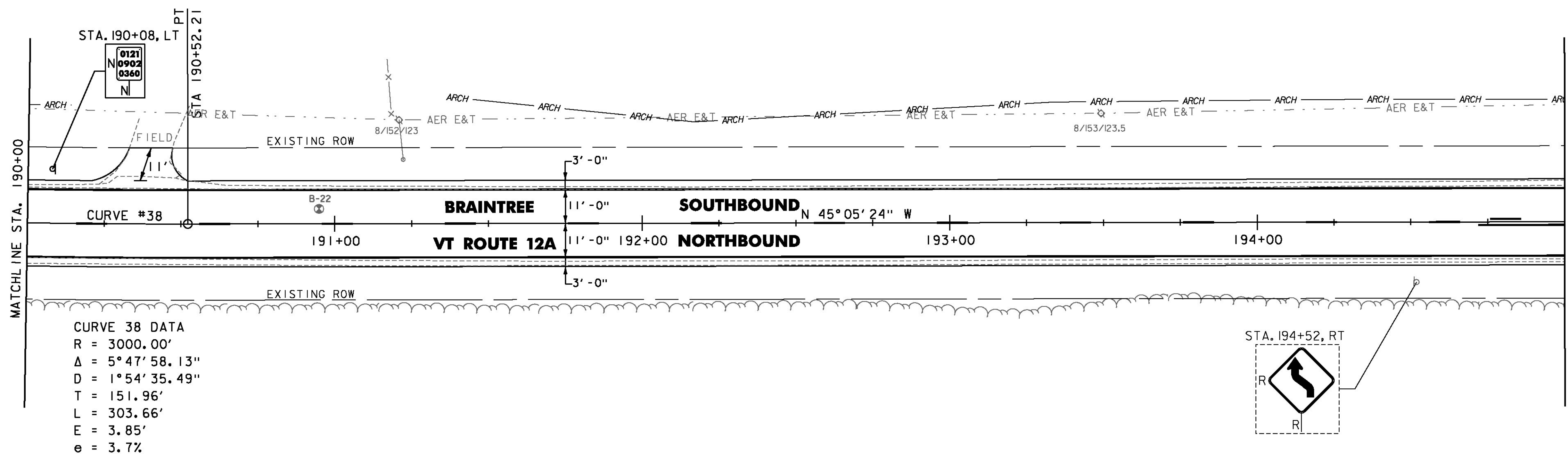
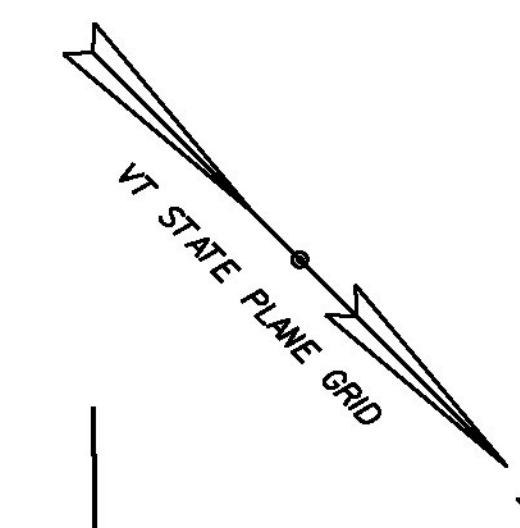
DURABLE 4 INCH WHITE LINE, THERMOPLASTIC
 DURABLE 4 INCH WHITE LINE, POLYUREA
 TEMPORARY 4 INCH WHITE LINE, PAINT
 STA. 190+00 TO 195+00, SOLID LT & RT

DURABLE 4 INCH YELLOW LINE, THERMOPLASTIC
 DURABLE 4 INCH YELLOW LINE, POLYUREA
 TEMPORARY 4 INCH YELLOW LINE, PAINT
 STA. 190+00 TO 194+72, DASHED C
 STA. 194+72 TO 195+00, DASHED LT, SOLID RT

GEOTEXTILE FOR SILT FENCE
 STA. 190+00 TO 193+50, LT

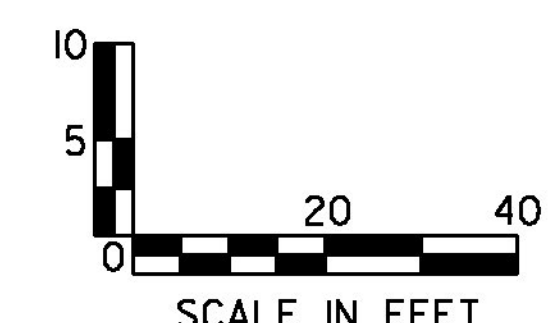
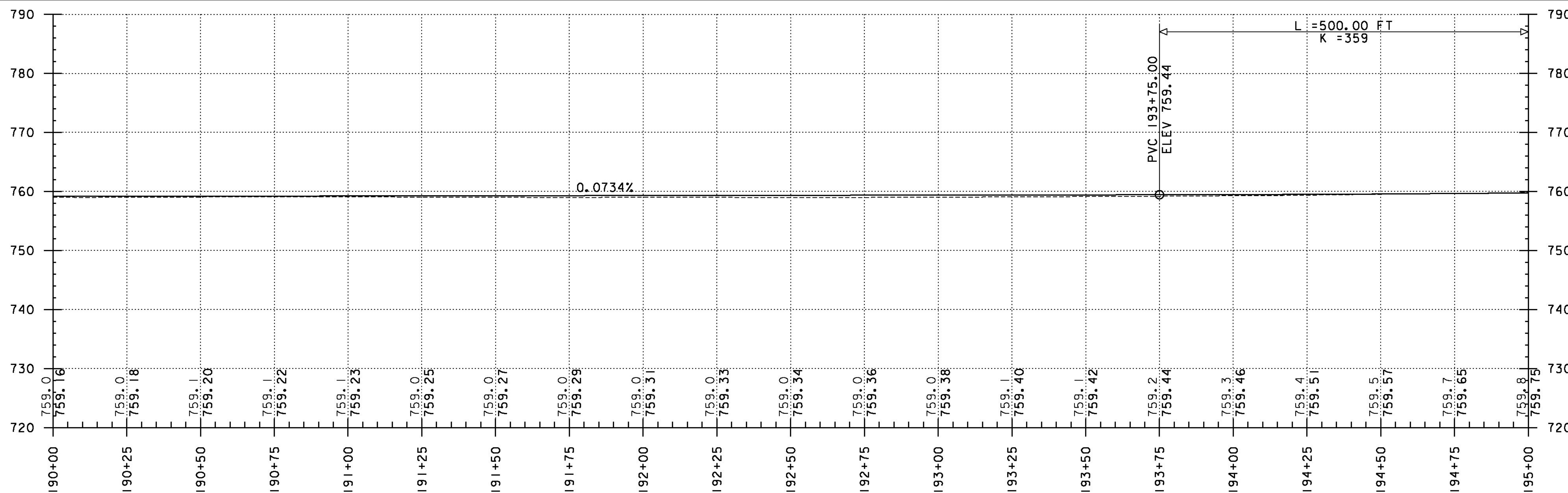
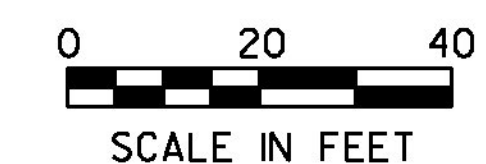
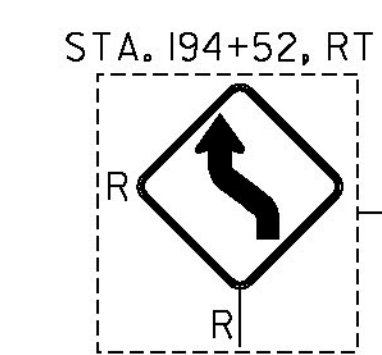
EROSION LOG
 STA. 191+00 TO 192+50, RT

REMOVING SIGNS
 AS SHOWN - 1



CURVE 38 DATA
 R = 3000.00'
 $\Delta = 5^\circ 47' 58.13''$
 $D = 1^\circ 54' 35.49''$
 T = 151.96'
 L = 303.66'
 E = 3.85'
 e = 3.7%

SOIL BORING DATA			
BORING#	DEPTH (FT.)	PCC	COMMENTS
B-22	5.0'	NO	



PROJECT NAME: RANDOLPH-ROXBURY
 PROJECT NUMBER: ER STP 0187(II)
 FILE NAME: z13ci82bdr.dgn
 PROJECT LEADER: M. FOISY
 DESIGNED BY: I. MAYNARD
 PLOT DATE: 11/17/2014
 DRAWN BY: G. BURGMEIER
 CHECKED BY: M. FOISY
PLAN & PROFILE SHEET 48
 SHEET 89 OF 545