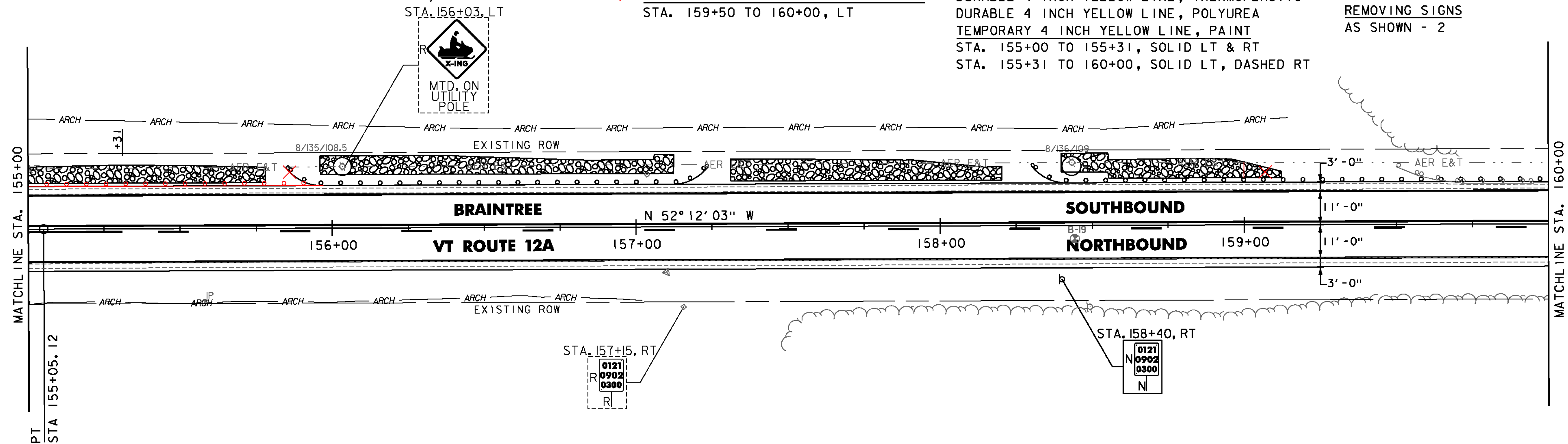


STONE FILL TYPE I, GEOTEXTILE UNDER STONE FILL & GRUBBING MATERIAL  
 STA. 155+00 TO 159+12, LT  
 STA. 155+00 TO 159+00, LT

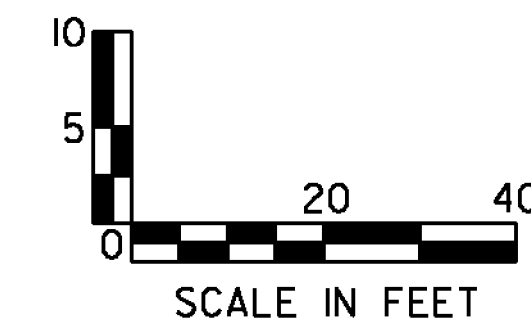
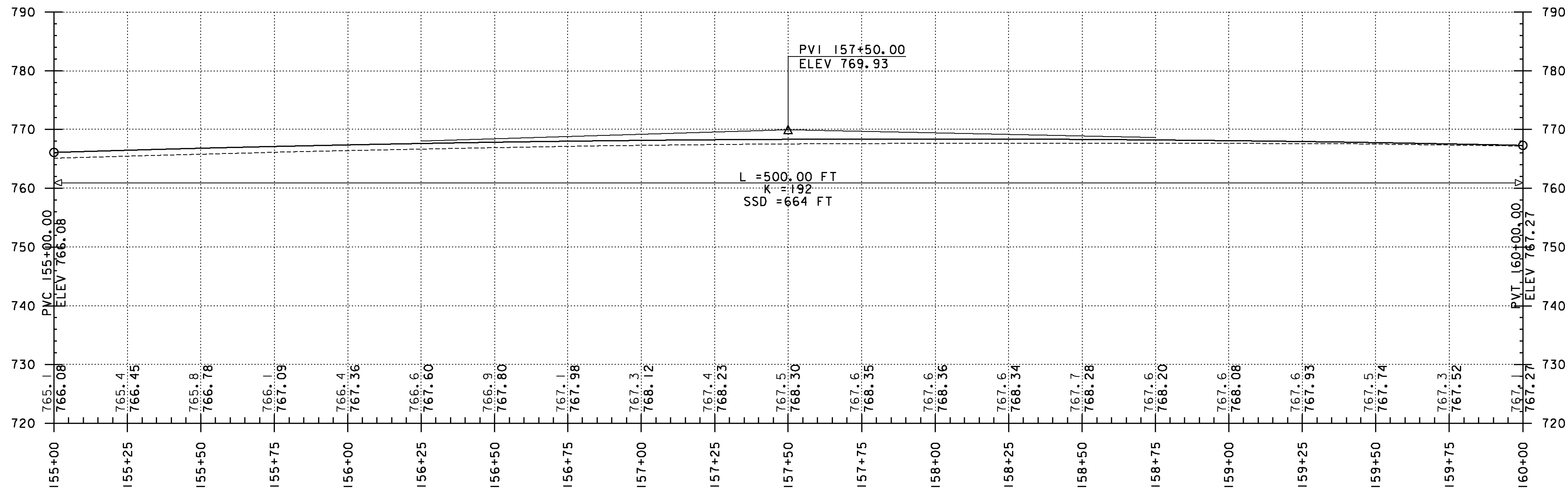
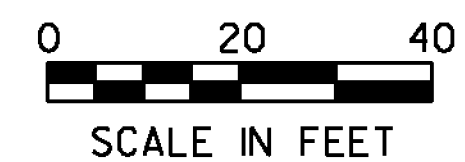
STEEL BEAM GUARDRAIL, GALVANIZED  
 STA. 155+85.8 TO 157+23.3, LT STA. 155+17.5 TO 155+30, LT STA. 155+85.8, LT  
 STA. 158+30.5 TO 158+55.5, LT STA. 158+30.5 TO 158+43, LT STA. 157+23.3, LT  
 STA. 158+30.5, LT  
 STEEL BEAM GUARDRAIL, GALVANIZED W/ 8 FEET POSTS  
 STA. 158+55.5 TO 160+00.0, LT STA. 155+00 TO 157+17.5, LT  
 ANCHOR FOR STEEL BEAM RAIL  
 STA. 157+23.3, LT  
 STA. 158+2, LT  
 REMOVAL AND DISPOSAL OF GUARDRAIL  
 STA. 159+50 TO 160+00, LT

DURABLE 4 INCH WHITE LINE, THERMOPLASTIC  
 DURABLE 4 INCH WHITE LINE, POLYUREA  
 TEMPORARY 4 INCH WHITE LINE, PAINT  
 STA. 155+00 TO 160+00, SOLID LT & RT  
 DURABLE 4 INCH YELLOW LINE, THERMOPLASTIC  
 DURABLE 4 INCH YELLOW LINE, POLYUREA  
 TEMPORARY 4 INCH YELLOW LINE, PAINT  
 STA. 155+00 TO 155+31, SOLID LT & RT  
 STA. 155+31 TO 160+00, SOLID LT, DASHED RT

BARRIER FENCE  
 STA. 155+46 TO 157+02, RT  
 GEOTEXTILE FOR SILT FENCE  
 STA. 155+00 TO 159+00, LT  
 STA. 156+00 TO 158+00, RT  
 REMOVING SIGNS  
 AS SHOWN - 2



SOIL BORING DATA			
BORING#	DEPTH (FT.)	PCC	COMMENTS
B-19	5.0'	NO	



PROJECT NAME: RANDOLPH-ROXBURY  
 PROJECT NUMBER: ER STP 0187(II)

FILE NAME: z13cl82bdr.dgn  
 PROJECT LEADER: M. FOISY  
 DESIGNED BY: I. MAYNARD  
 PLAN & PROFILE SHEET 41

PLOT DATE: 11/17/2014  
 DRAWN BY: G. BURGMEIER  
 CHECKED BY: M. FOISY  
 SHEET 82 OF 545

