

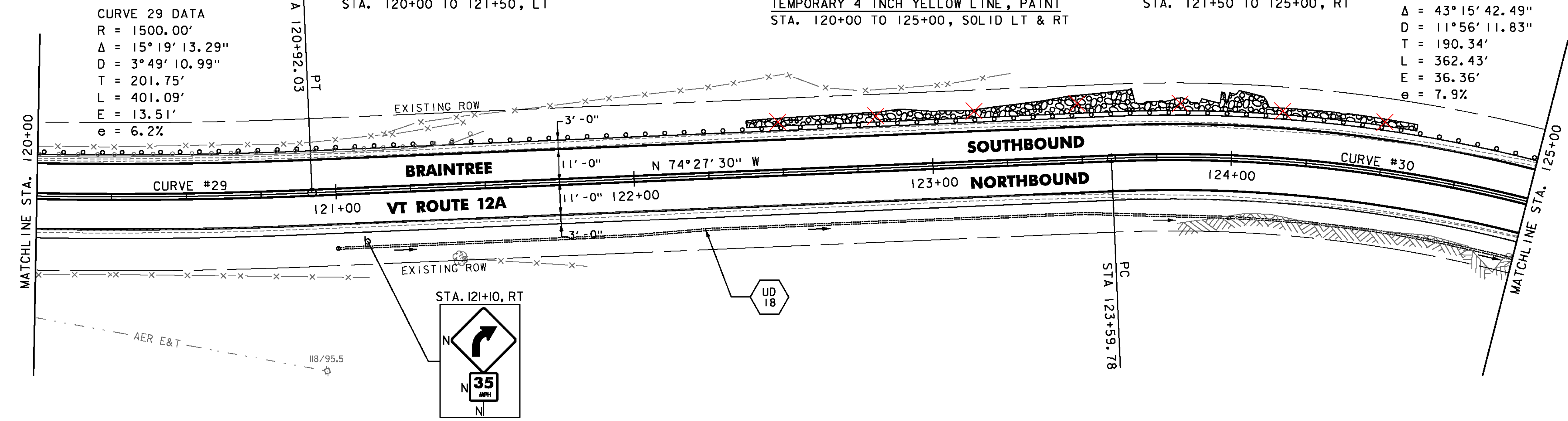
SOLID ROCK EXCAVATION
 STA. 123+80 TO 125+00, RT
 STA. 123+75 TO 125+00, RT
 UNDERDRAIN FLUSHING BASIN
 STA. 121+00, RT
 STA. 124+00, RT

STONE FILL TYPE 1, GEOTEXTILE UNDER STONE FILL
 & GRUBBING MATERIAL
 STA. 122+38 TO 124+60, LT
 STEEL BEAM GUARDRAIL, GALVANIZED W/ 8 FEET POSTS
 STA. 120+00.0 TO 125+00.0, LT
 REMOVAL AND DISPOSAL OF GUARDRAIL
 STA. 120+00 TO 121+50, LT

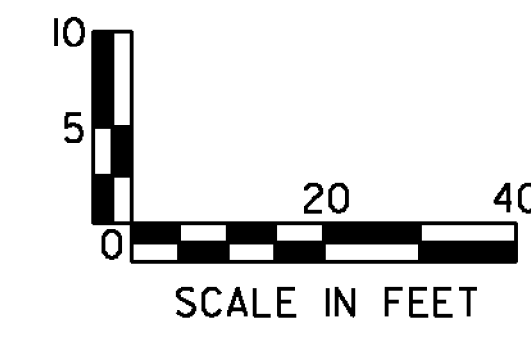
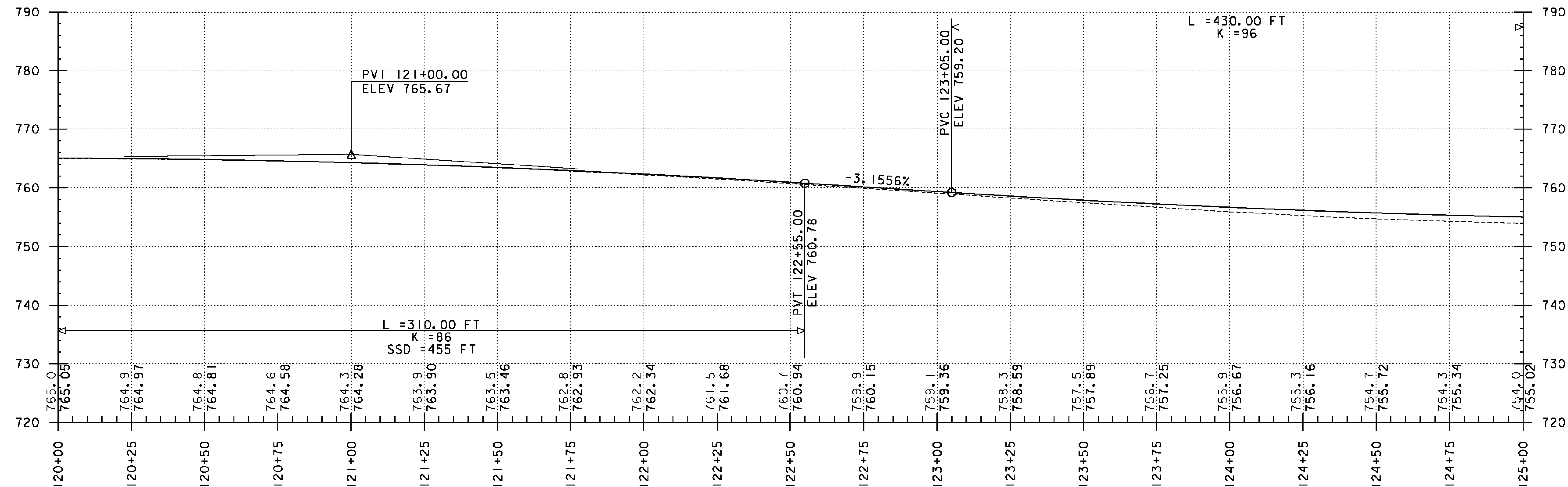
DURABLE 4 INCH WHITE LINE, THERMOPLASTIC
 DURABLE 4 INCH WHITE LINE, POLYUREA
 TEMPORARY 4 INCH WHITE LINE, PAINT
 STA. 120+00 TO 125+00, SOLID LT & RT
 DURABLE 4 INCH YELLOW LINE, THERMOPLASTIC
 DURABLE 4 INCH YELLOW LINE, POLYUREA
 TEMPORARY 4 INCH YELLOW LINE, PAINT
 STA. 120+00 TO 125+00, SOLID LT & RT

GEOTEXTILE FOR SILT FENCE
 STA. 120+00 TO 120+50, RT
 STA. 123+00 TO 124+00, LT
 BARRIER FENCE
 STA. 124+85 TO 125+00, RT
 EROSION LOG
 STA. 121+50 TO 125+00, RT

CURVE 30 DATA
 R = 480.00'
 $\Delta = 43^\circ 15' 42.49''$
 D = 11°56' 11.83"
 T = 190.34'
 L = 362.43'
 E = 36.36'
 e = 7.9%



UD 18 STA 121+00, RT TO 125+75, RT
 CONSTRUCT 6 INCH UNDERDRAIN PIPE,
 SEE SHEET 8 FOR DETAIL AND
 ASSOCIATED QUANTITIES.



PROJECT NAME: RANDOLPH-ROXBURY
 PROJECT NUMBER: ER STP 0187(II)
 FILE NAME: z13cl82bdr.dgn
 PROJECT LEADER: M. FOISY
 DESIGNED BY: I. MAYNARD
 PLAN & PROFILE SHEET 34
 PLOT DATE: 11/17/2014
 DRAWN BY: G. BURGMEIER
 CHECKED BY: M. FOISY
 SHEET 75 OF 545

