

STONE FILL TYPE 1, GEOTEXTILE UNDER STONE FILL
& GRUBBING MATERIAL
STA. 92+00 TO 92+75, LT

RELOCATE MAILBOX, SINGLE SUPPORT
STA. 92+90, RT

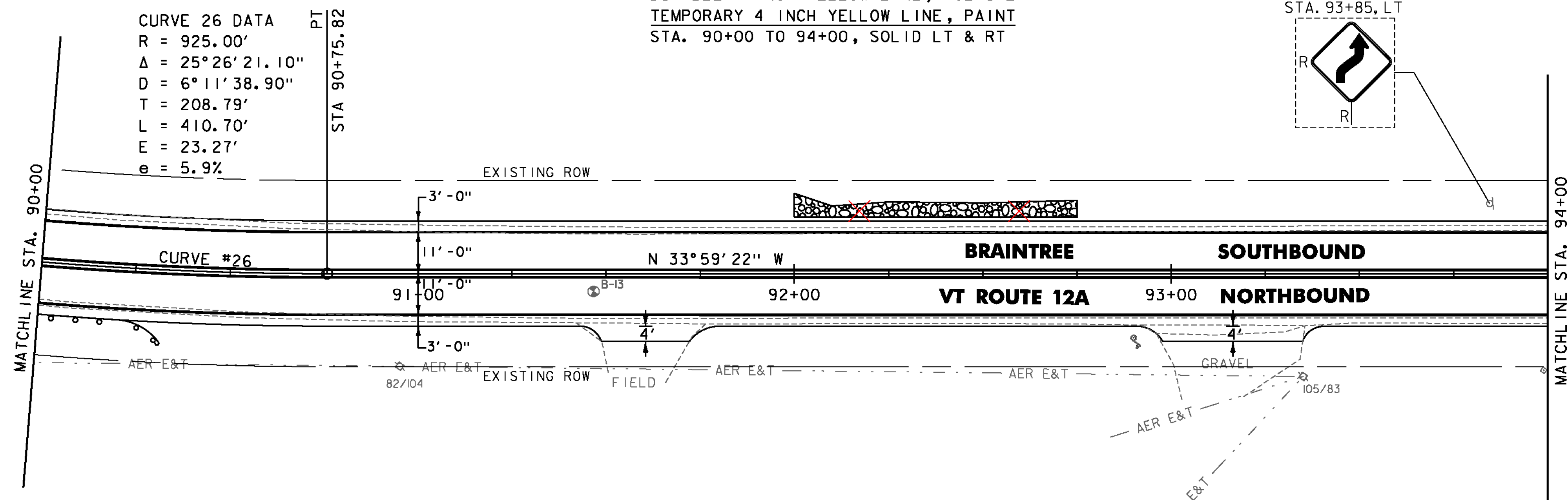
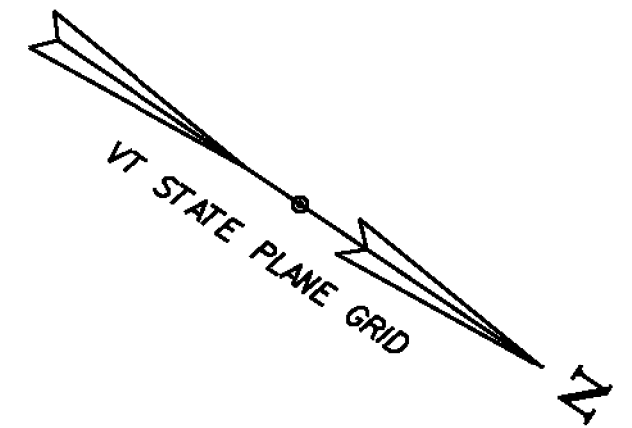
STEEL BEAM GUARDRAIL, GALVANIZED
STA. 90+06.5 TO 90+31.5, RT
STEEL BEAM GUARDRAIL, GALVANIZED W/ 8 FEET POSTS
STA. 90+00.0 TO 90+06.5, RT
ANCHOR FOR STEEL BEAM RAIL
STA. 90+31.5, RT

CURVE 26 DATA
R = 925.00'
Δ = 25°26'21.10"
D = 6°11'38.90"
T = 208.79'
L = 410.70'
E = 23.27'
e = 5.9%

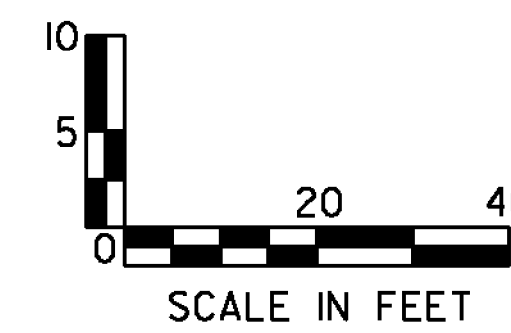
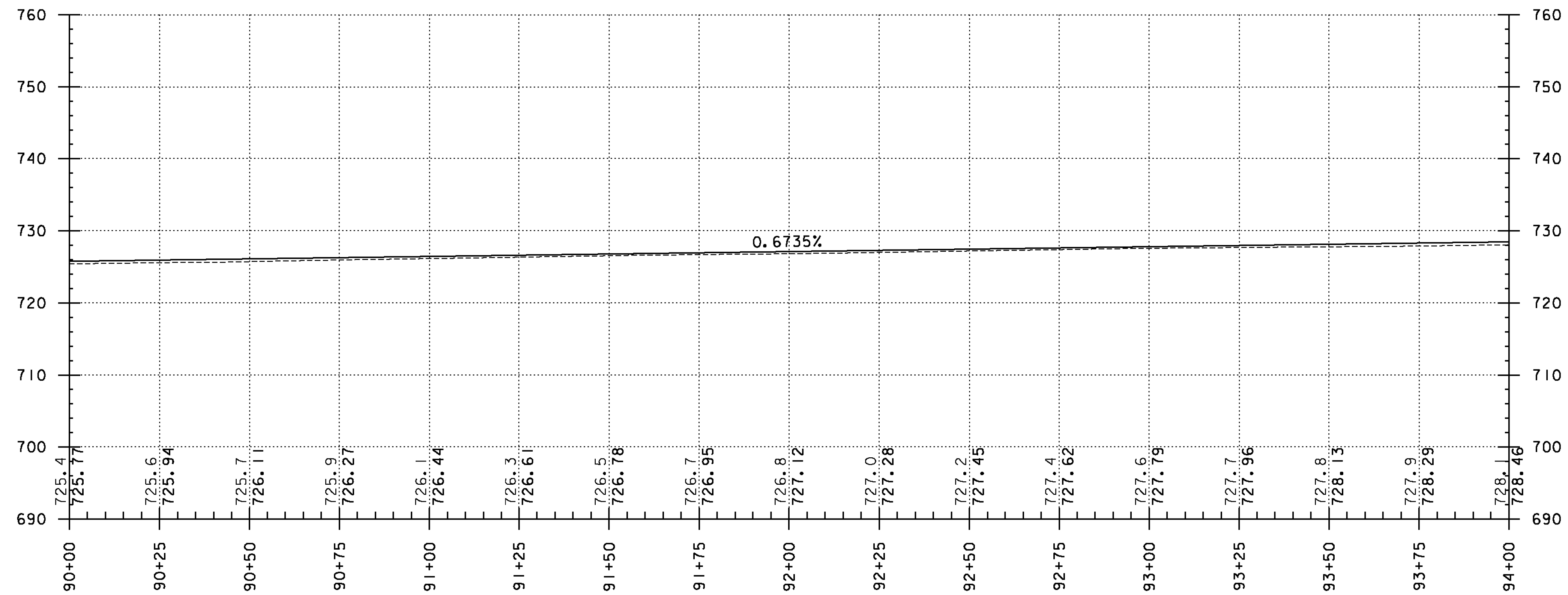
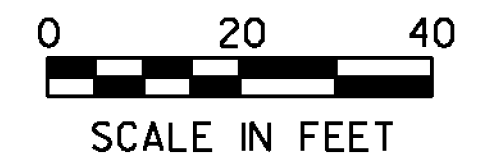
DURABLE 4 INCH WHITE LINE, THERMOPLASTIC
DURABLE 4 INCH WHITE LINE, POLYUREA
TEMPORARY 4 INCH WHITE LINE, PAINT
STA. 90+00 TO 94+00, SOLID LT & RT
DURABLE 4 INCH YELLOW LINE, THERMOPLASTIC
DURABLE 4 INCH YELLOW LINE, POLYUREA
TEMPORARY 4 INCH YELLOW LINE, PAINT
STA. 90+00 TO 94+00, SOLID LT & RT

GEOTEXTILE FOR SILT FENCE
STA. 92+00 TO 92+50, LT

REMOVING SIGNS
AS SHOWN - 1



SOIL BORING DATA			
BORING#	DEPTH (FT.)	PCC	COMMENTS
B-13	5.0'	NO	



PROJECT NAME: RANDOLPH-ROXBURY
PROJECT NUMBER: ER STP 0187(II)

FILE NAME: z13cl82bdr.dgn
PROJECT LEADER: M. FOISY
DESIGNED BY: I. MAYNARD
PLAN & PROFILE SHEET 28

PLOT DATE: 11/17/2014
DRAWN BY: G. BURGMEIER
CHECKED BY: M. FOISY
SHEET 69 OF 545