

SOLID ROCK EXCAVATION  
 STA. 72+60 TO 72+80, RT  
 UNDERDRAIN FLUSHING BASIN  
 STA. 73+10, RT  
 STA. 73+30, RT

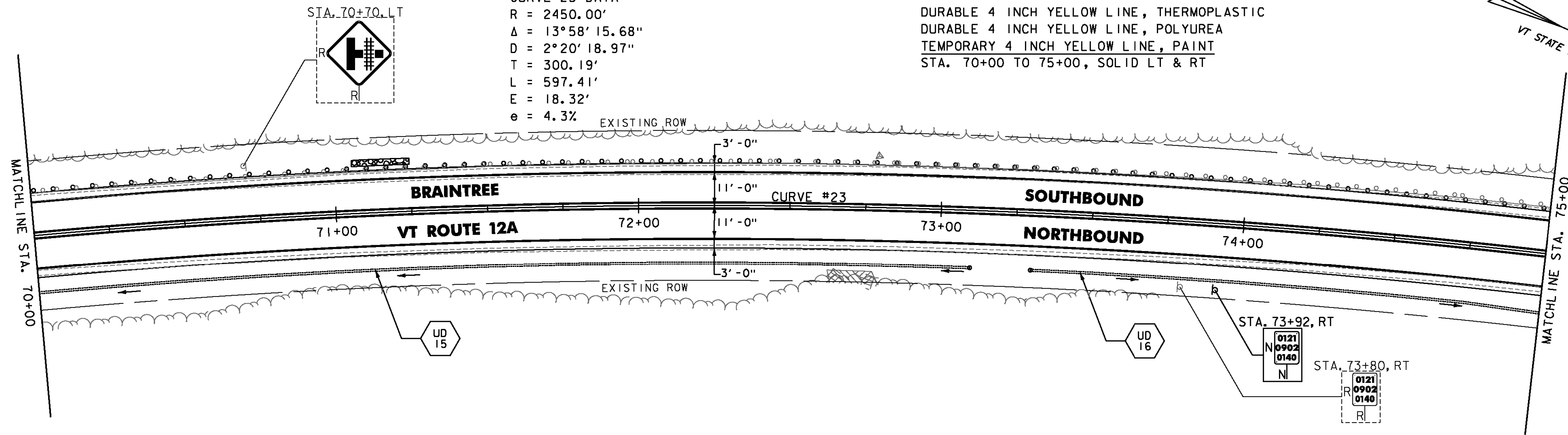
STEEL BEAM GUARDRAIL, GALVANIZED W/ 8 FEET POSTS  
 STA. 70+00.0 TO 75+00.0, LT  
 REMOVAL AND DISPOSAL OF GUARDRAIL  
 STA. 70+00 TO 75+00, LT

~~STONE FILL TYPE 1, GEOTEXTILE UNDER STONE FILL  
 & GRUBBING MATERIAL  
 STA. 71+06 TO 71+25, LT~~

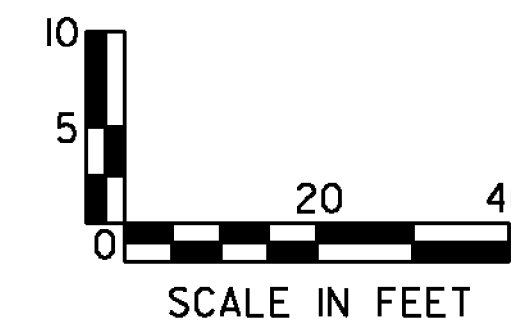
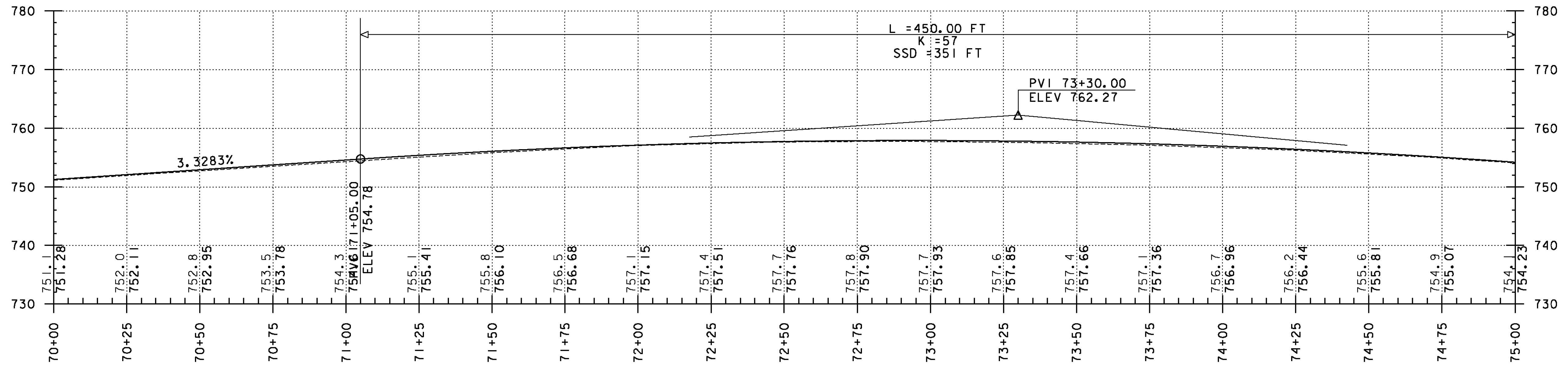
DURABLE 4 INCH WHITE LINE, THERMOPLASTIC  
 DURABLE 4 INCH WHITE LINE, POLYUREA  
 TEMPORARY 4 INCH WHITE LINE, PAINT  
 STA. 70+00 TO 75+00, SOLID LT & RT  
  
 DURABLE 4 INCH YELLOW LINE, THERMOPLASTIC  
 DURABLE 4 INCH YELLOW LINE, POLYUREA  
 TEMPORARY 4 INCH YELLOW LINE, PAINT  
 STA. 70+00 TO 75+00, SOLID LT & RT

EROSION LOG  
 STA. 70+00 TO 75+00, RT  
 REMOVING SIGNS  
 AS SHOWN - 2

CURVE 23 DATA  
 R = 2450.00'  
 $\Delta = 13^\circ 58' 15.68''$   
 D =  $2^\circ 20' 18.97''$   
 T = 300.19'  
 L = 597.41'  
 E = 18.32'  
 e = 4.3%



UD 16 STA 73+30, RT TO 83+66, RT  
 CONSTRUCT 6 INCH UNDERDRAIN PIPE,  
 SEE SHEET 8 FOR DETAIL AND  
 ASSOCIATED QUANTITIES.



PROJECT NAME: RANDOLPH-ROXBURY  
 PROJECT NUMBER: ER STP 0187(II)

FILE NAME: z13cl82bdr.dgn  
 PROJECT LEADER: M. FOISY  
 DESIGNED BY: I. MAYNARD

PLOT DATE: 11/17/2014  
 DRAWN BY: G. BURGMEIER  
 CHECKED BY: M. FOISY



PLAN & PROFILE SHEET 24

SHEET 65 OF 545