

STONE FILL TYPE I, GEOTEXTILE UNDER STONE FILL & GRUBBING MATERIAL
 STA. 45+64 TO 47+10, LT
 STA. 45+80 TO 46+80, RT
 STA. 48+79 TO 50+00, LT
 45+00

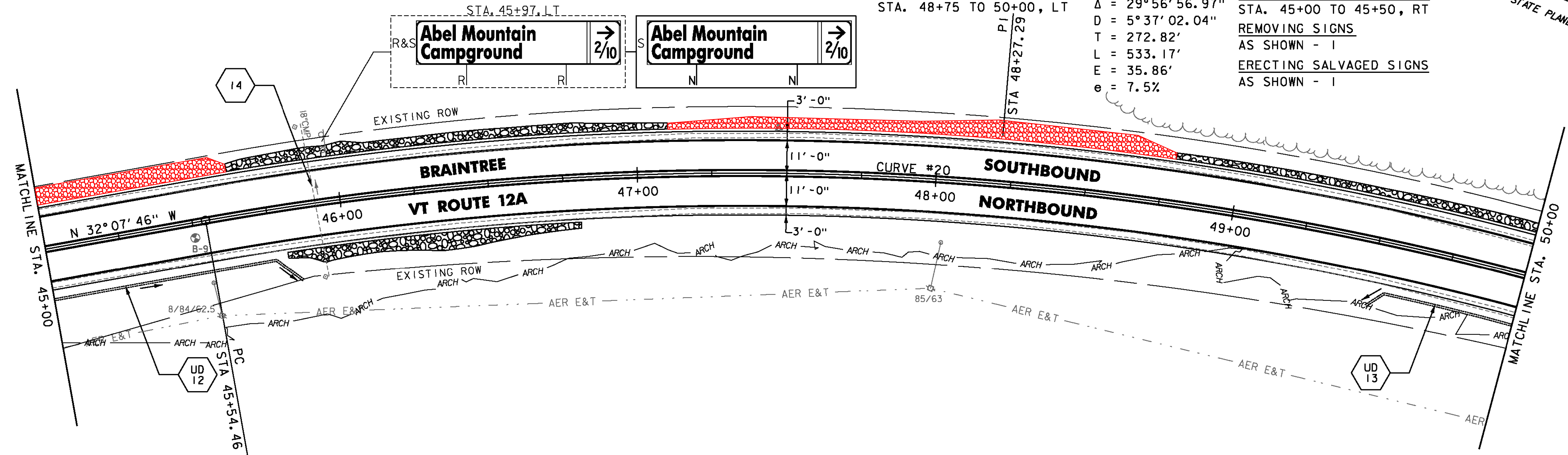
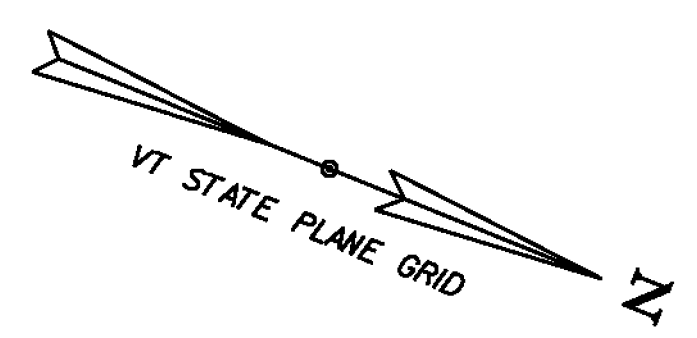
DURABLE 4 INCH WHITE LINE, THERMOPLASTIC
 DURABLE 4 INCH WHITE LINE, POLYUREA
 TEMPORARY 4 INCH WHITE LINE, PAINT
 STA. 45+00 TO 50+00, SOLID LT & RT

DURABLE 4 INCH YELLOW LINE, THERMOPLASTIC
 DURABLE 4 INCH YELLOW LINE, POLYUREA
 TEMPORARY 4 INCH YELLOW LINE, PAINT
 STA. 45+00 TO 50+00, SOLID LT & RT

GEOTEXTILE FOR SILT FENCE
 STA. 46+00 TO 47+50, LT
 STA. 46+00 TO 46+50, RT
 STA. 47+50 TO 48+00, RT
 STA. 48+75 TO 50+00, LT

CURVE 20 DATA
 R = 1020.00'
 $\Delta = 29^\circ 56' 56.97''$
 D = 5°37'02.04"
 T = 272.82'
 L = 533.17'
 E = 35.86'
 e = 7.5%

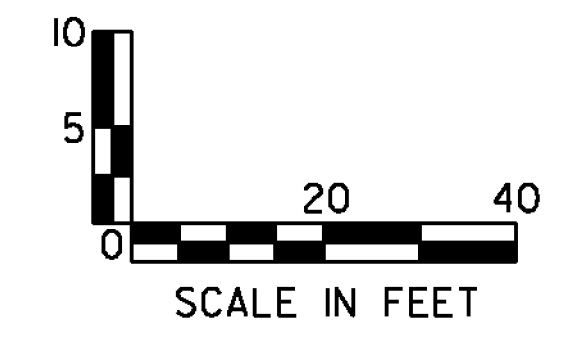
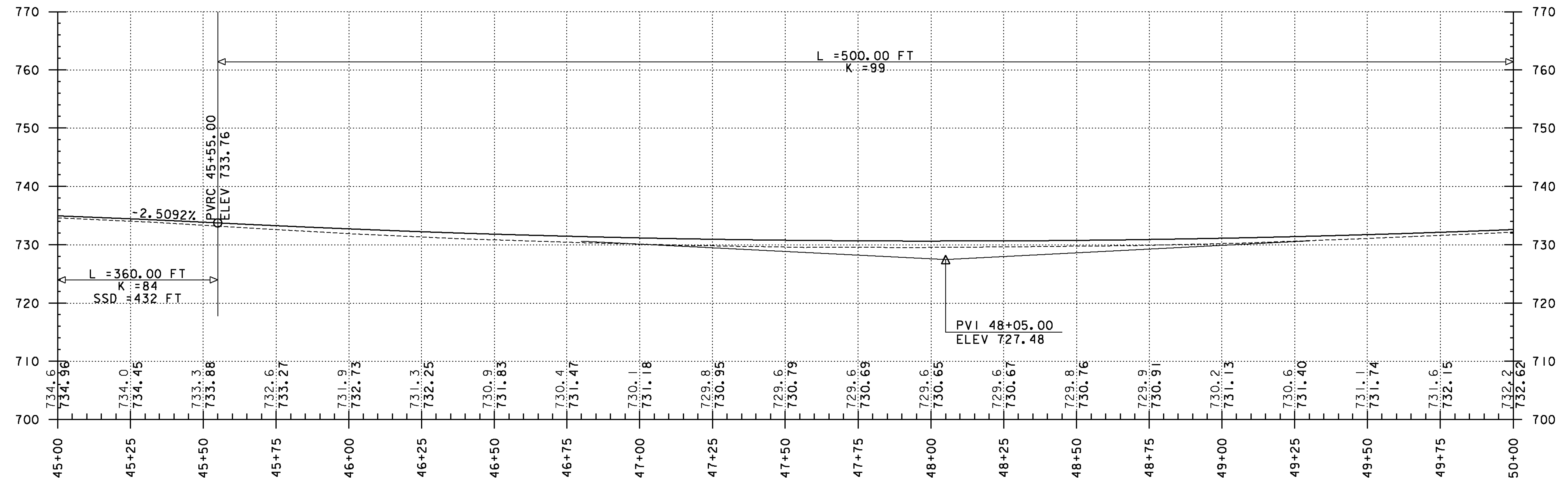
BARRIER FENCE
 STA. 45+00 TO 45+06, RT
 STA. 46+75 TO 50+00, RT
 EROSION LOG
 STA. 45+00 TO 45+50, RT
 REMOVING SIGNS
 AS SHOWN - 1
 ERECTING SALVAGED SIGNS
 AS SHOWN - 1



UD 13
 STA 49+50, RT TO 52+40, RT
 CONSTRUCT 6 INCH UNDERDRAIN PIPE,
 SEE SHEET 8 FOR DETAIL AND
 ASSOCIATED QUANTITIES.

SOIL BORING DATA			
BORING#	DEPTH (FT.)	PCC	COMMENTS
B-9	5.0'	NO	

NOTE:
 1. REFER TO SHEET 27 OF 545
 FOR CULVERT INFORMATION.



PROJECT NAME: RANDOLPH-ROXBURY
 PROJECT NUMBER: ER STP 0187(II)
 FILE NAME: z13cl82bdr.dgn
 PROJECT LEADER: M. FOISY
 DESIGNED BY: I. MAYNARD
 PLAN & PROFILE SHEET 19
 PLOT DATE: 11/17/2014
 DRAWN BY: G. BURGMEIER
 CHECKED BY: M. FOISY
 SHEET 60 OF 545

