

STEEL BEAM GUARDRAIL, GALVANIZED
 STA. 38+10.3 TO 38+35.3, LT
 STA. 39+22.8 TO 39+47.8, LT
 STEEL BEAM GUARDRAIL, GALVANIZED W/8 FEET POSTS
 STA. 38+35.3 TO 39+22.8, LT
 ANCHOR FOR STEEL BEAM RAIL
 STA. 38+10.3, LT
 STA. 39+47.8, LT

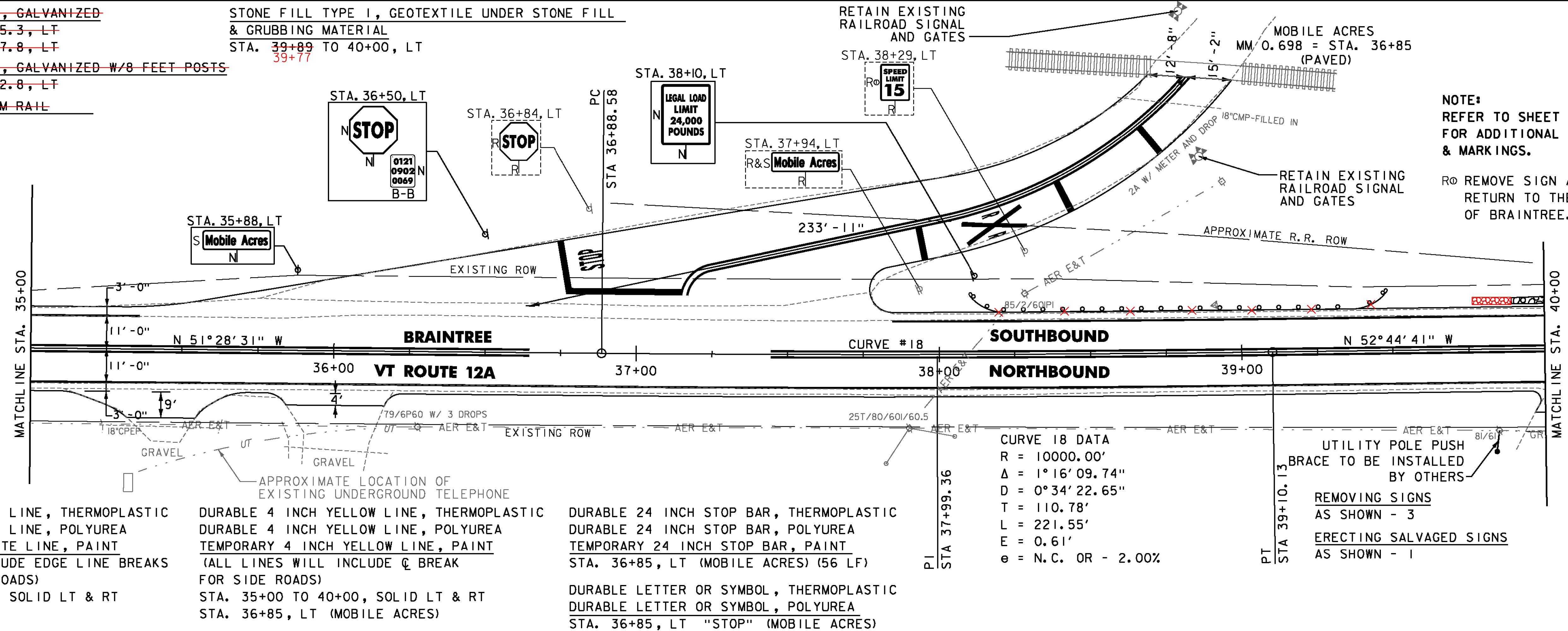
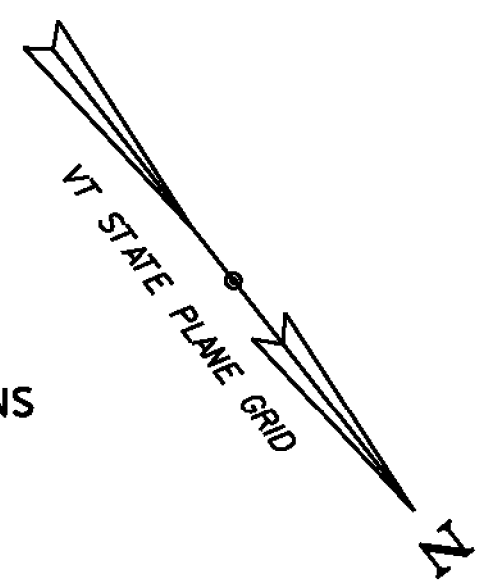
STONE FILL TYPE I, GEOTEXTILE UNDER STONE FILL
 & GRUBBING MATERIAL
 STA. 39+89 TO 40+00, LT
 39+77

RETAIN EXISTING RAILROAD SIGNAL AND GATES
 STA. 38+29, LT

MOBILE ACRES
 MM 0.698 = STA. 36+85
 (PAVED)

NOTE:
 REFER TO SHEET 24 FOR ADDITIONAL SIGNS & MARKINGS.

REMOVE SIGN AND RETURN TO THE TOWN OF BRAINTREE.



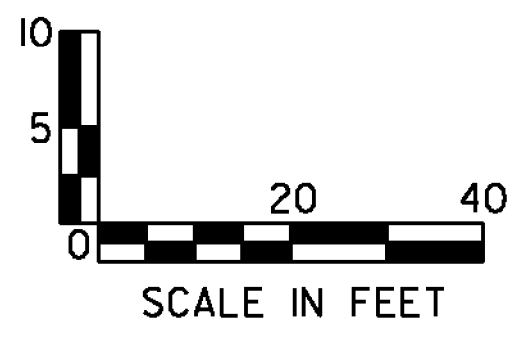
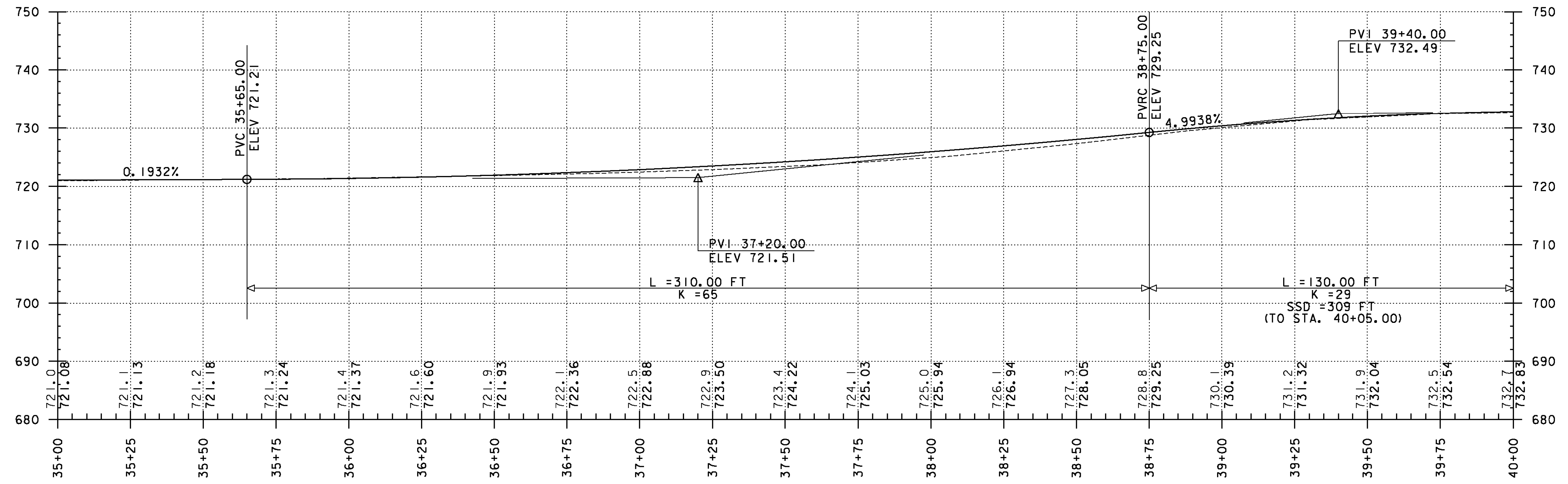
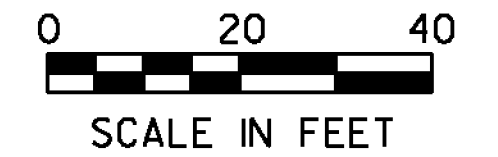
DURABLE 4 INCH WHITE LINE, THERMOPLASTIC
 DURABLE 4 INCH WHITE LINE, POLYUREA
 TEMPORARY 4 INCH WHITE LINE, PAINT
 (ALL LINES WILL INCLUDE EDGE LINE BREAKS AND RADII FOR SIDE ROADS)
 STA. 35+00 TO 40+00, SOLID LT & RT

DURABLE 4 INCH YELLOW LINE, THERMOPLASTIC
 DURABLE 4 INCH YELLOW LINE, POLYUREA
 TEMPORARY 4 INCH YELLOW LINE, PAINT
 (ALL LINES WILL INCLUDE C BREAK FOR SIDE ROADS)
 STA. 35+00 TO 40+00, SOLID LT & RT
 STA. 36+85, LT (MOBILE ACRES)

DURABLE 24 INCH STOP BAR, THERMOPLASTIC
 DURABLE 24 INCH STOP BAR, POLYUREA
 TEMPORARY 24 INCH STOP BAR, PAINT
 STA. 36+85, LT (MOBILE ACRES) (56 LF)
 DURABLE LETTER OR SYMBOL, THERMOPLASTIC
 DURABLE LETTER OR SYMBOL, POLYUREA
 STA. 36+85, LT "STOP" (MOBILE ACRES)

CURVE #18 DATA
 R = 10000.00'
 Δ = 1°16'09.74"
 D = 0°34'22.65"
 T = 110.78'
 L = 221.55'
 E = 0.61'
 e = N.C. OR - 2.00%

UTILITY POLE PUSH BRACE TO BE INSTALLED BY OTHERS
 REMOVING SIGNS AS SHOWN - 3
 ERECTING SALVAGED SIGNS AS SHOWN - 1



PROJECT NAME: RANDOLPH-ROXBURY
 PROJECT NUMBER: ER STP 0187(II)
 FILE NAME: z13cl82bdr.dgn
 PROJECT LEADER: M. FOISY
 DESIGNED BY: I. MAYNARD
 PLAN & PROFILE SHEET 17
 PLOT DATE: 11/17/2014
 DRAWN BY: G. BURGMEIER
 CHECKED BY: M. FOISY
 SHEET 58 OF 545

