

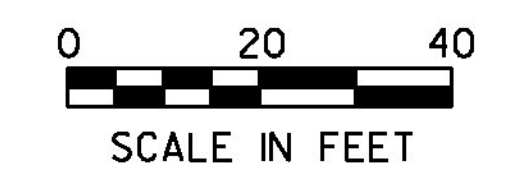
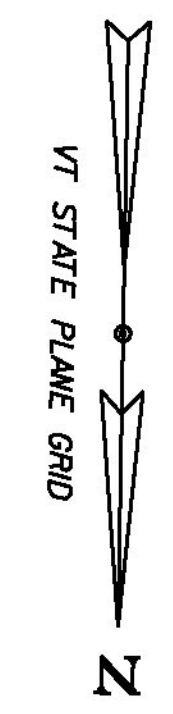
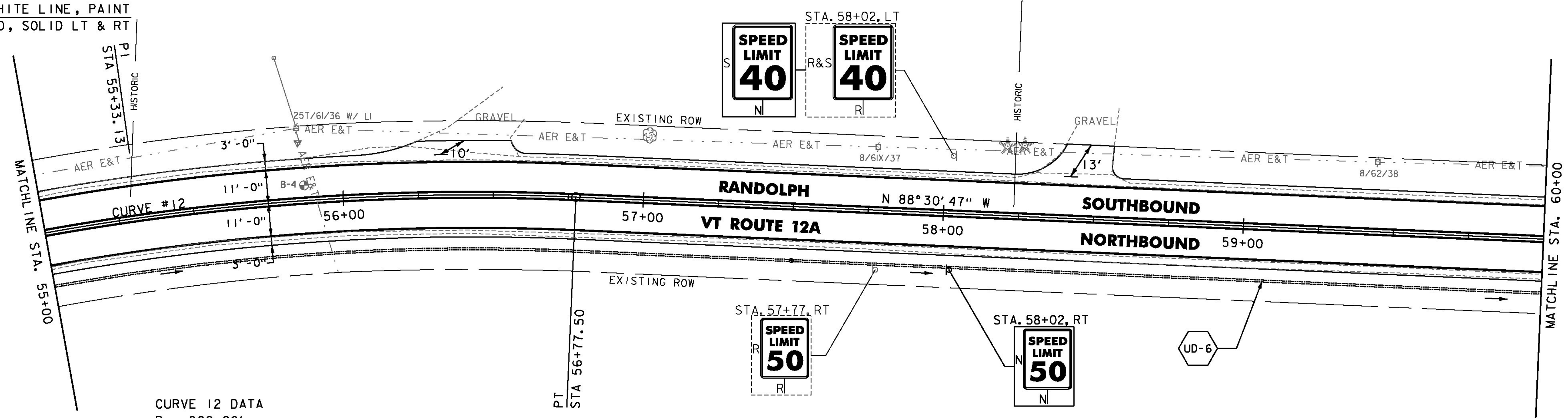
UNDERDRAIN FLUSHING BASIN
 STA. 57+50, RT
 DURABLE 4 INCH WHITE LINE, THERMOPLASTIC
 DURABLE 4 INCH WHITE LINE, POLYUREA
 TEMPORARY 4 INCH WHITE LINE, PAINT
 STA. 55+00 TO 60+00, SOLID LT & RT

DURABLE 4 INCH YELLOW LINE, THERMOPLASTIC
 DURABLE 4 INCH YELLOW LINE, POLYUREA
 TEMPORARY 4 INCH YELLOW LINE, PAINT
 STA. 55+00 TO 60+00, SOLID LT & RT

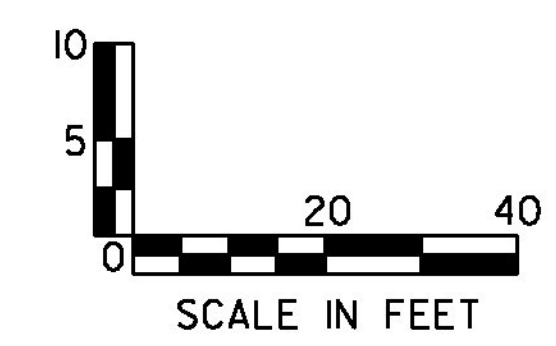
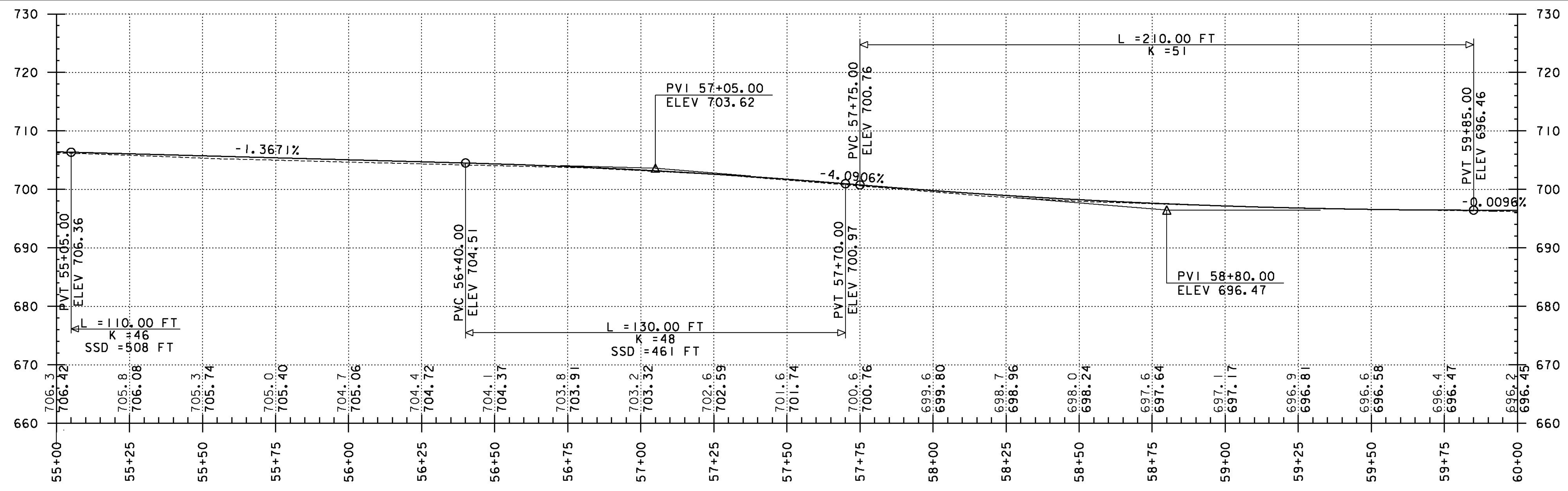
EROSION LOG
 STA. 55+00 TO 60+00, RT

REMOVING SIGNS
 AS SHOWN - 2

ERECTING SALVAGED SIGNS
 AS SHOWN - 1



SOIL BORING DATA			
BORING#	DEPTH (FT.)	PCC	COMMENTS
B-4	5.0'	NO	



PROJECT NAME: RANDOLPH-ROXBURY
 PROJECT NUMBER: ER STP 0187(II)
 FILE NAME: z13ci82bdr.dgn
 PROJECT LEADER: M. FOISY
 DESIGNED BY: I. MAYNARD
 PLOT DATE: 11/17/2014
 DRAWN BY: G. BURGMEIER
 CHECKED BY: M. FOISY
PLAN & PROFILE SHEET 8
 SHEET 49 OF 545