

SOLID ROCK EXCAVATION
 STA. 24+40 TO 24+65, RT
 UNDERDRAIN FLUSHING BASIN
 STA. 24+25, RT
 STA. 27+55, RT
 STA. 28+25, RT
 STONE FILL TYPE 1, GEOTEXTILE
 UNDER STONE FILL & GRUBBING MATERIAL
 STA. 24+88 TO 25+94, LT
 STA. 26+07 TO 26+44, RT
 STA. 26+37 TO 27+27, LT
 STA. 25+57 TO 27+26 LT
 STA. 27+34 TO 27+70 LT
 STA. 28+10 TO 28+26 LT
 STA. 28+15 TO 28+21 RT

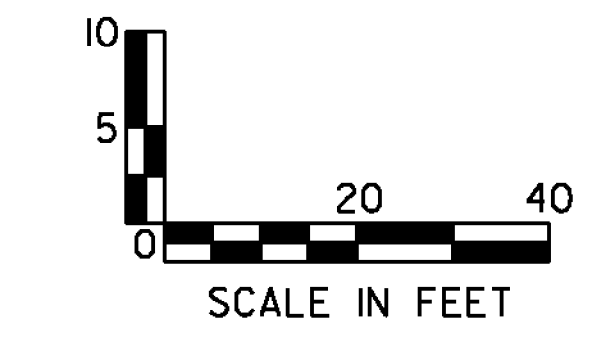
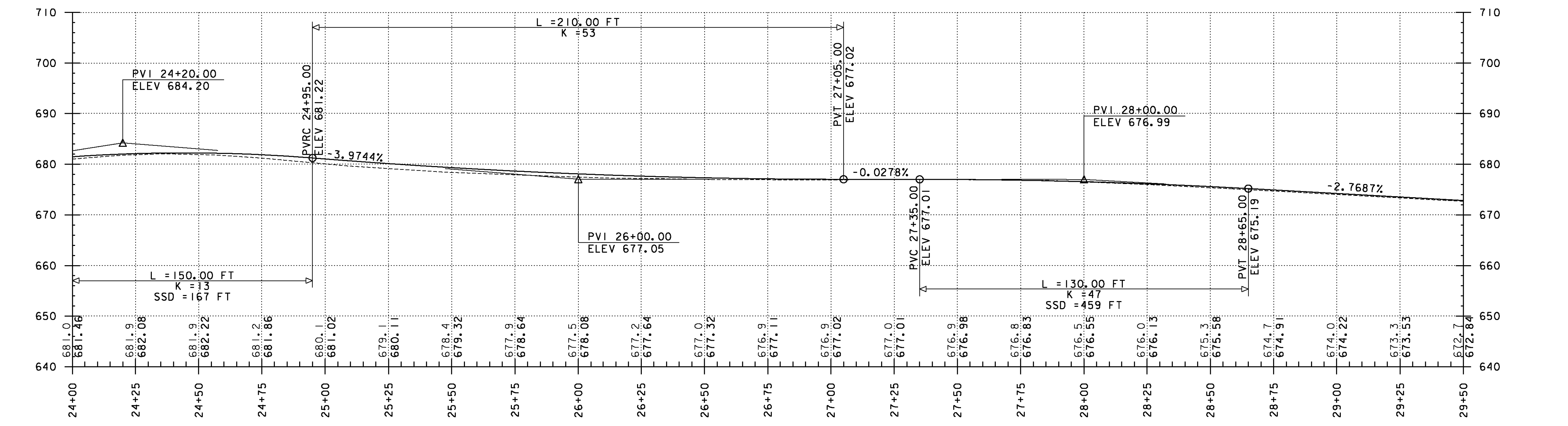
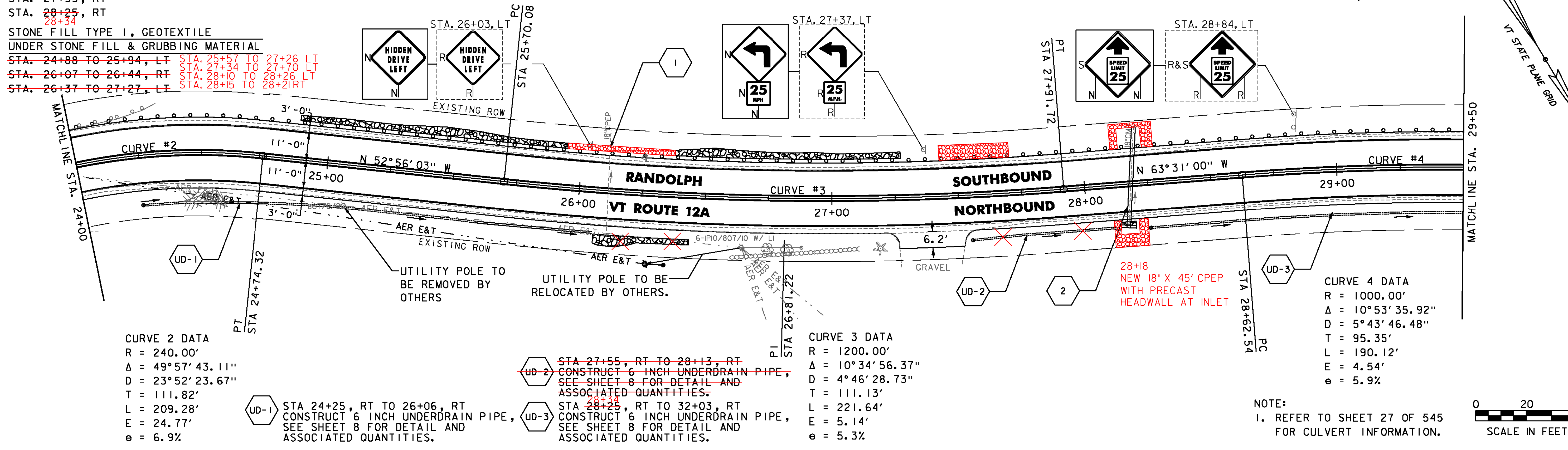
STEEL BEAM GUARDRAIL, GALVANIZED W/ 8 FEET POSTS
 STA. 24+00.0 TO 29+50.0, LT
 REMOVAL AND DISPOSAL OF GUARDRAIL
 STA. 24+00 TO 24+33, LT

DURABLE 4 INCH WHITE LINE, THERMOPLASTIC
 DURABLE 4 INCH WHITE LINE, POLYUREA
 TEMPORARY 4 INCH WHITE LINE, PAINT
 STA. 24+00 TO 29+50, SOLID LT & RT

DURABLE 4 INCH YELLOW LINE, THERMOPLASTIC
 DURABLE 4 INCH YELLOW LINE, POLYUREA
 TEMPORARY 4 INCH YELLOW LINE, PAINT
 STA. 24+00 TO 29+50, SOLID LT & RT

GEOTEXTILE FOR SILT FENCE
 STA. 25+00 TO 27+00, LT
 EROSION LOG
 STA. 25+00 TO 27+00, RT
 STA. 28+00 TO 29+50, RT

REMOVING SIGNS
 AS SHOWN - 4
 ERECTING SALVAGED SIGNS
 AS SHOWN - 1



PROJECT NAME: RANDOLPH-ROXBURY
 PROJECT NUMBER: ER STP 0187(II)
 FILE NAME: z13cl82bdr.dgn
 PROJECT LEADER: M. FOISY
 DESIGNED BY: I. MAYNARD
 PLAN & PROFILE SHEET 2

PLOT DATE: 11/17/2014
 DRAWN BY: G. BURMEIER
 CHECKED BY: M. FOISY
 SHEET 43 OF 545